

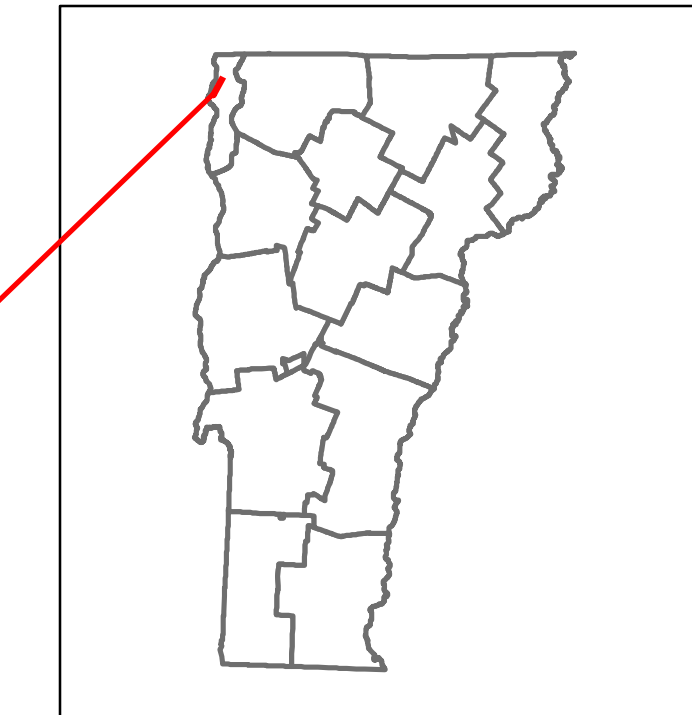


Route Log and Progress Chart

DRAFT

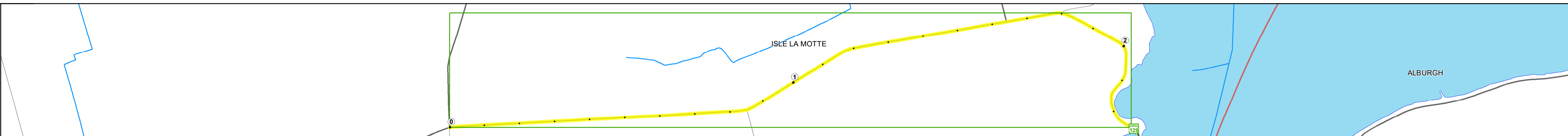
Please Note: Errors and Omissions May Exist.
Contact the VTrans Mapping Section with questions or concerns.

DISTRICT	TOWN	ROUTE
8	ISLE LA MOTTE	Maj-0290



Base Map

1 in = 1,000 feet



Stick Diagram

- Town Center
- Intersecting State Routes (excl. ramps/approaches)
- Other Intersecting Highways, Ramps, Approaches
- Railroad Crossings
- Primary Structures
- Secondary Structures
- Divided State Highway
- State Highway
- Divided Town Highway
- Town Highway
- Streams (Hydraulic Structure)
- Town Boundary
- Village/UC Boundaries
- District Boundaries
- State/Town Highway Change
- Divided Highway Limits
- Ghost Section Boundary
- Federal Urban Area Limits

Scale: 1 INCH = 1,000 FEET



STRUCTURE DESCRIPTIONS

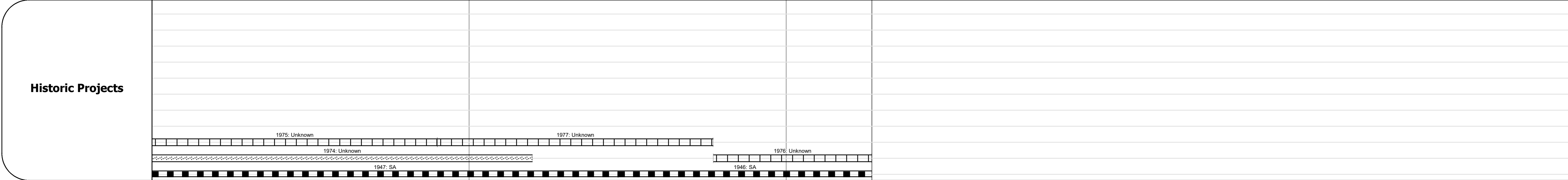
Road Widths	Travellane	Roadway	Lane Count	Base	Subbase
	19	19	2		

Curves	
---------------	--

Grades	
---------------	--

Guardrails	
-------------------	--

Rumblestrips	
---------------------	--



Maintenance Garage	
---------------------------	--

Speed Zone	
-------------------	--

Functional Class	5
-------------------------	---

National Highway System	
--------------------------------	--

Limited Access Highway	
-------------------------------	--

Customer Service Level	
-------------------------------	--

Traffic Counters	
-------------------------	--

Year	Left	Right
2020	751	1334
2019	887	1575
2018	890	1100
2017	900	1100
2016	877	1200

Year	Crash Locations
(Incomplete) 2021	
2020	
2019	
2018	
2017	

Historic Projects

- Unknown
- Bituminous Concrete
- Retreatment
- Bituminous Macadam
- Resurface
- Cold Plane and Bituminous Concrete
- Bituminous Mix
- Concrete
- Skippy Mix
- Gravel
- Surface Treated Gravel
- Plant Mix
- Reclaimed Base and Bituminous Concrete

Functional Class

- 1 - Interstate System
- 2 - Other Freeways and Expressways
- 3 - Principal Arterial
- 4 - Minor Arterial
- 5 - Major Collector
- 6 - Minor Collector

Speed Zones

125 30 35 40 45 50 55 60 65

Curves

- Left (degrees)
- Right (degrees)

Grades

- grade up (percent)
- grade down (percent)

Road Widths

(ft)

Traffic Counters

- Continuous (CTC)
- Weigh-In-Motion (WIM)
- Short-Term, Scheduled (counter ID)
- Short-Term, Unscheduled (counter ID)

Crash Locations

High Crash Locations (HCL's) Sections (& Intersections)

HCL No. 1-100 (1-10) 201-300 (21-30) 301-400 (31-40) 401-800 (41-113)

Legend

1 - 100 (1-10) 201 - 300 (21-30) 301 - 400 (31-40) 401 - 800 (41-113)

Mileage by Functional Class By Sheet

0290 5 - Major Collector 2.270

Mileage by Town By Sheet

ISLE LA MOTTE - S02900703 2.27 of 2.27

Page Total Mileage: 2.270 mi

DISTRICT	TOWN	Date: 11/19/21	ROUTE
8	ISLE LA MOTTE	1 of 1 TWN mileage: 0.0 to 2.27	Maj-0290 ETE mileage: 0.0 to 2.27