

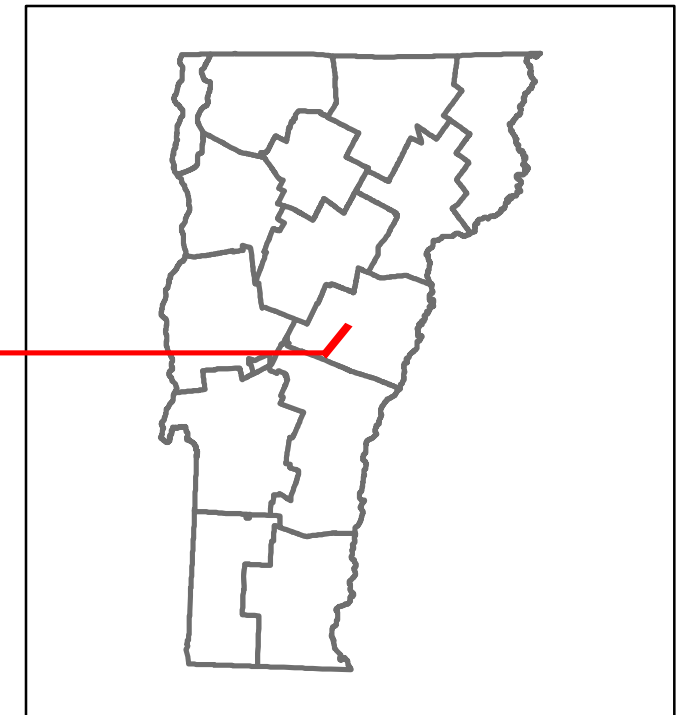


Route Log and Progress Chart


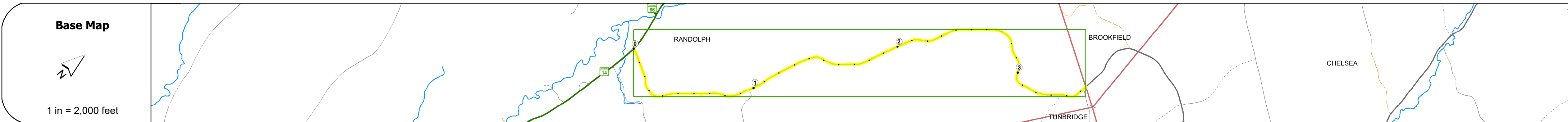
DRAFT

Please Note: Errors and Omissions May Exist.
Contact the VTrans Mapping Section with questions or concerns.

DISTRICT	TOWN	ROUTE
4	RANDOLPH	Maj-0264



Maj-0264



Category	0	1	2	3
Road Widths Travellane Roadway Lane Count Base Subbase			20 20 2	
Curves				
Grades				
Guardrails				
Rumblestrips				
Historic Projects				
Maintenance Garage				
Speed Zone				
Functional Class			5	
National Highway System				
Limited Access Highway				
Customer Service Level				
Traffic Counters				
AADT	2020 2019 2018 2017 2016		511 603 570 580 753	
Crash Locations	(Incomplete) 2021 2020 2019 2018 2017			

STRUCTURE DESCRIPTIONS	

Historic Projects Unknown, Bituminous Concrete, Retreatment, Resurface, Bituminous Mix, Skiny Mix, Bituminous Seal Surface Treated Gravel, Plant Mix, Reclaimed Base and Bituminous Concrete, Concrete, Gravel	Functional Class 1 - Interstate System, 2 - Other Freeways and Expressways, 3 - Principal Arterial, 4 - Minor Arterial, 5 - Major Collector, 6 - Minor Collector	Curves Left (degrees), Right (degrees) Grades Left (percent), Right (percent), grade up, grade down	Traffic Counters Continuous (CTC), Weigh-In-Motion (WIM), Short-Term, Scheduled, Short-Term, Unscheduled (counter ID)	Crash Locations High Crash Locations (HCL's) HCL No. 1-100 (1-10), 101-200 (11-20), 201-300 (21-30), 301-400 (31-40), 401-800 (41-113)	Mileage by Functional Class By Sheet 0264 5 - Major collector 3.560	Mileage by Town By Sheet RANDOLPH - S02640909 3.56 of 3.56	DISTRICT 4	TOWN RANDOLPH	Date: 11/19/21 1 of 1 TWN mileage: 0.0 to 3.56 ETE mileage: 0.0 to 3.56	ROUTE Maj-0264
Page Total Mileage: 3.560 mi						Page Total Mileage: 3.56 mi				

For More Information Contact - Vermont Agency of Transportation, Policy, Planning and Intermodal Development Division - Mapping Section, 1 National Life Drive, Montpelier, VT 05633-5001 Telephone: 802-828-2600.