

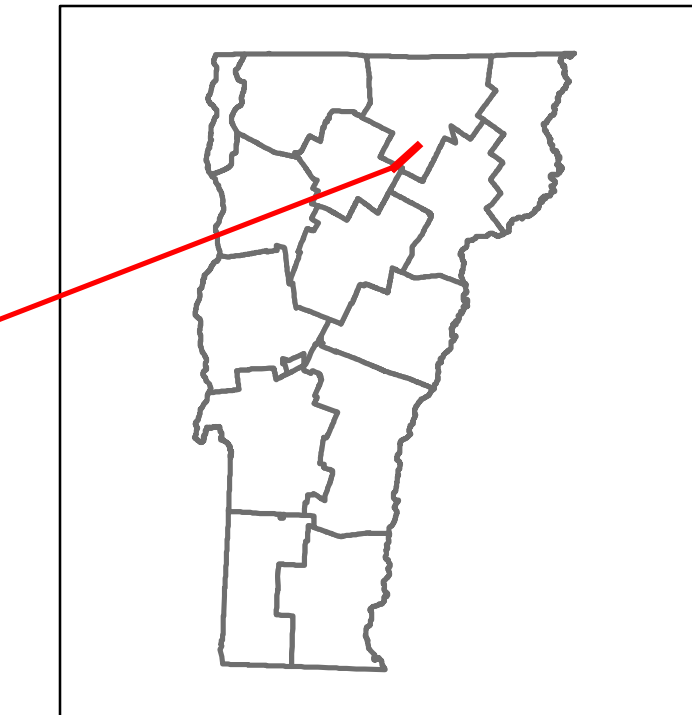


Route Log and Progress Chart


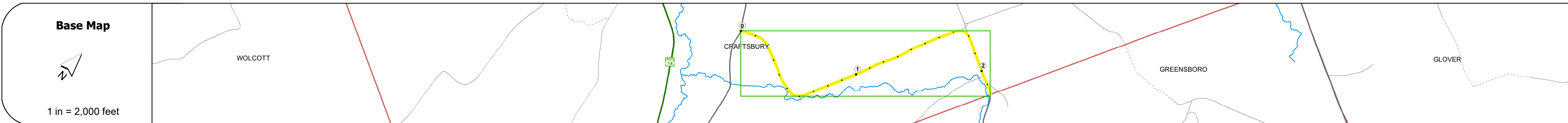
DRAFT

Please Note: Errors and Omissions May Exist.
Contact the VTrans Mapping Section with questions or concerns.

DISTRICT	TOWN	ROUTE
9	CRAFTSBURY	Maj-0255



Maj-0255



STRUCTURE DESCRIPTIONS


Road Widths	Travellane	Roadway	Lane Count	Base	Subbase
	20	20	2		

Curves	
---------------	--

Grades	
---------------	--

Guardrails	
-------------------	--

Rumblestrips	
---------------------	--



Maintenance Garage	
---------------------------	--

Speed Zone	
-------------------	--

Functional Class	5
-------------------------	---

National Highway System	
--------------------------------	--

Limited Access Highway	
-------------------------------	--

Customer Service Level	
-------------------------------	--

Traffic Counters	P348	PXDA
-------------------------	------	------

AADT	2020	609
	2019	719
	2018	720
	2017	730
	2016	723

Crash Locations	(Incomplete) 2021	
	2020	
	2019	
	2018	
	2017	

Historic Projects Unknown, Retreatment, Resurface, Bituminous Mix, Skiny Mix, Bituminous Seal Bituminous Concrete, Gravel, Cold Plane and Bituminous Concrete, Reclaimed Base and Bituminous Concrete, Concrete, Gravel, Plant Mix	Functional Class 1- Interstate System, 2- Other Freeways and Expressways, 3- Principal Arterial, 4- Minor Arterial, 5- Major Collector, 6- Minor Collector	Curves Left (degrees), Right (degrees) Grades (degrees) Left, (degrees) Right, grade up, grade down Road Widths (ft)	Traffic Counters Continuous (CTC), Weigh-In-Motion (WIM), Short-Term, Scheduled, Short-Term, Unscheduled (counter ID) Crash Locations High Crash Locations (HCL's) Sections (& Intersections) HCL No. 1-100 (1-10), 101-200 (11-20), 201-300 (21-30), 301-400 (31-40), 401-800 (41-113)	Mileage by Functional Class By Sheet 0255 5 - Major Collector 2.180	Mileage by Town By Sheet CRAFTSBURY - S02551006 2.18 of 2.18	DISTRICT 9	TOWN CRAFTSBURY	Date: 11/19/21	ROUTE Maj-0255 ETE mileage: 0.0 to 2.18
				Page Total Mileage: 2.180 mi		Page Total Mileage: 2.18 mi			

For More Information Contact - Vermont Agency of Transportation, Policy, Planning and Intermodal Development Division - Mapping Section, 1 National Life Drive, Montpelier, VT 05633-5001 Telephone: 802-828-2600.