

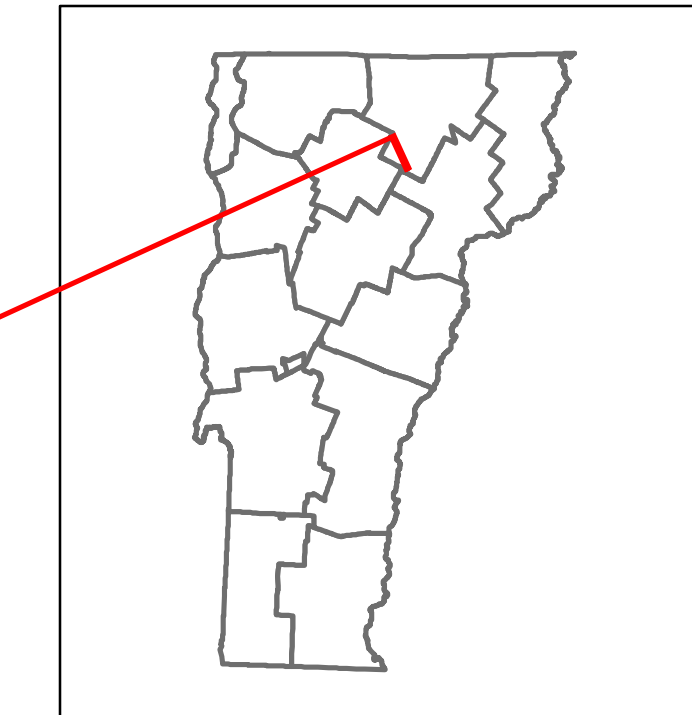


Route Log and Progress Chart

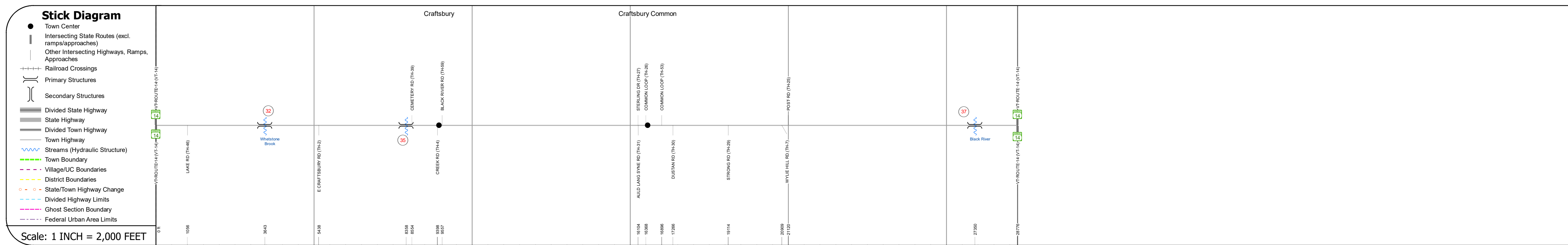
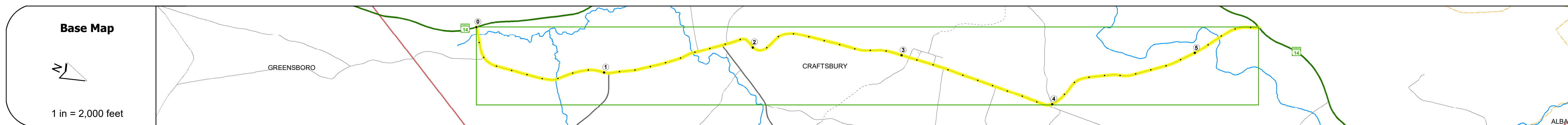
DRAFT

Please Note: Errors and Omissions May Exist.
Contact the VTrans Mapping Section with questions or concerns.

DISTRICT	TOWN	ROUTE
9	CRAFTSBURY	Maj-0253



Maj-0253



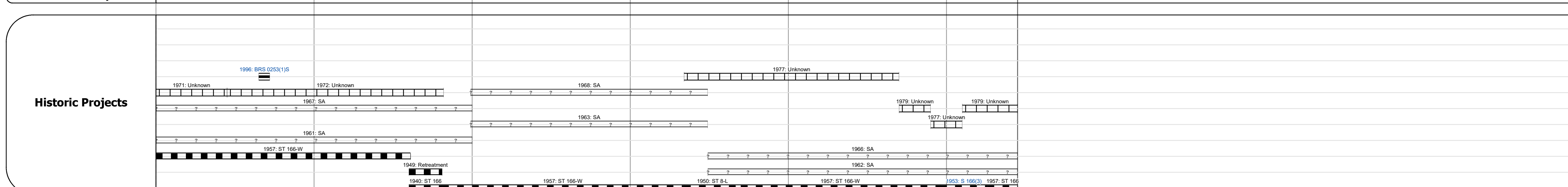
Travel Lane	Travel Lane	Travel Lane	Travel Lane	Travel Lane	Travel Lane
20	20	20	20	20	20
2	2	2	2	2	2
2 1/2" Conc.	27" Crushed Stone				

Curves	8
--------	---

Grades	
--------	--

Guardrails	
------------	--

Rumblestrips	
--------------	--



Maintenance Garage	
--------------------	--

Speed Zone	
------------	--

Functional Class	5
------------------	---

National Highway System	
-------------------------	--

Limited Access Highway	
------------------------	--

Customer Service Level	
------------------------	--

Traffic Counters	P20Y, P20X, P349, P352, P354
------------------	------------------------------

Year	Station 0-1	Station 1-2	Station 2-3	Station 3-4	Station 4-5
2020	535	1071	672	449	225
2019	632	1264	793	530	266
2018	640	1300	790	640	270
2017	650	1300	800	650	270
2016	670	1233	800	633	260

Crash Locations	(Incomplete) 2021, 2020, 2019, 2018, 2017
-----------------	---

STRUCTURE DESCRIPTIONS

Bridge 32:
Culvert - 1995
Structure No. 200253003210062
Length: 31'
Width: 27.1'
Facility Carried: TR 01 FAS 253
Structure Type: CONCRETE FRAME
Features Intersected: WHITE STONE BROOK
Maintenance/Ownership: Town

Bridge 35:
Tee Beam - 1939
Structure No. 200253003510062
Length: 40'
Width: 24.5'
Facility Carried: TR 01 FAS 253
Structure Type: CONCRETE T-BEAM
Features Intersected: BLACK RIVER
Surface: Bituminous
Maintenance/Ownership: Town

Bridge 37:
Stringer/multi-beam or girder - 1953
Structure No. 200253003710062
Length: 89'
Width: 30.0'
Facility Carried: TR 01 FAS 253
Structure Type: ROLLED BEAM
Features Intersected: BLACK RIVER
Surface: Bituminous
Maintenance/Ownership: Town

Historic Projects <ul style="list-style-type: none"> Unknown Retreatment Resurface Bituminous Mix Skiny Mix Bituminous Seal 	Functional Class <ul style="list-style-type: none"> 1 - Interstate System 2 - Other Freeways and Expressways 3 - Principal Arterial 4 - Minor Arterial 5 - Major Collector 6 - Minor Collector 	Curves <ul style="list-style-type: none"> Left (degrees) Right (degrees) 	Grades <ul style="list-style-type: none"> grade up (percent) grade down (percent) 	Traffic Counters <ul style="list-style-type: none"> Continuous (CTC) Weight-In-Motion (WIM) Short-Term, Scheduled Short-Term, Unscheduled 	Crash Locations <ul style="list-style-type: none"> High Crash Locations (HCL's) HCL No. 1-100 (1-10) HCL No. 101-200 (11-20) HCL No. 201-300 (21-30) HCL No. 301-400 (31-40) HCL No. 401-800 (41-113) 	Mileage by Functional Class By Sheet 0253 5 - Major Collector 5.450	Mileage by Town By Sheet CRAFTSBURY - S02531006 5.45 of 5.45	DISTRICT 9	TOWN CRAFTSBURY	Date: 11/16/21	ROUTE Maj-0253 ETE mileage: 0.0 to 5.45
Legend Speed Zones 15 20 25 30 35 40 45 50 55 60 65							Page Total Mileage: 5.450 mi		Page Total Mileage: 5.45 mi		

For More Information Contact - Vermont Agency of Transportation, Policy, Planning and Intermodal Development Division - Mapping Section, 1 National Life Drive, Montpelier, VT 05633-5001 Telephone: 802-828-2600.