

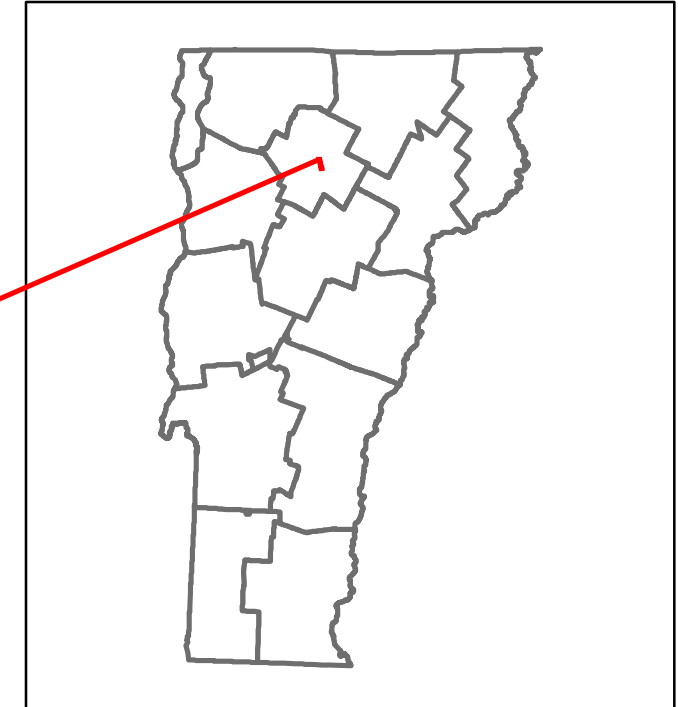


Route Log and Progress Chart

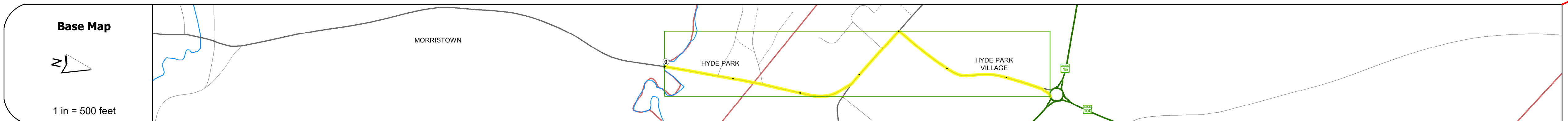
DRAFT

Please Note: Errors and Omissions May Exist.
Contact the VTTrans Mapping Section with questions or concerns.

DISTRICT	TOWN	ROUTE
8	HYDE PARK	Maj-0239



Maj-0239

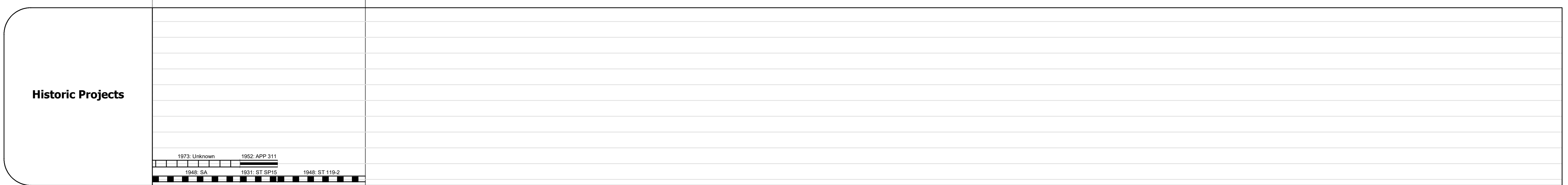


Curves

Grades

Guardrails

Rumblestrips



Maintenance Garage

Speed Zone

Functional Class

National Highway System

Limited Access Highway

Customer Service Level

Traffic Counters

Year	Location 1	Location 2	Location 3
2020	1152	2715	814
2019	1360	3206	961
2018	1400	1900	960
2017	1400	1900	970
2016	0	2267	1147

Year	Crash Locations
(Incomplete) 2021	HCL Section No. 204
2020	
2019	
2018	
2017	

STRUCTURE DESCRIPTIONS

Historic Projects Legend for project types and materials.	Functional Class Legend for road classes and speed zones.	Curves Grades Road Widths	Traffic Counters Crash Locations	Mileage by Functional Class By Sheet 0239 5 - Major Collector 0.680	Mileage by Town By Sheet HYDE PARK - S02390805 0.68 of 0.68	DISTRICT 8	TOWN HYDE PARK	Date: 11/19/21	ROUTE Maj-0239 ETE mileage: 2.48 to 3.16
Page Total Mileage: 0.680 mi					Page Total Mileage: 0.68 mi		1 of 1 TWN mileage: 0.0 to 0.68		

For More Information Contact - Vermont Agency of Transportation, Policy, Planning and Intermodal Development Division - Mapping Section, 1 National Life Drive, Montpelier, VT 05633-5001 Telephone: 802-828-2600.