

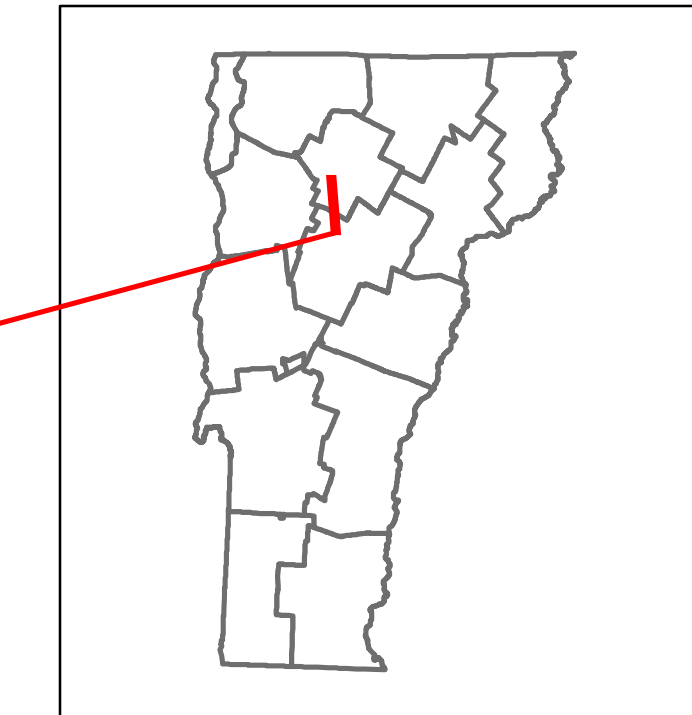


# Route Log and Progress Chart

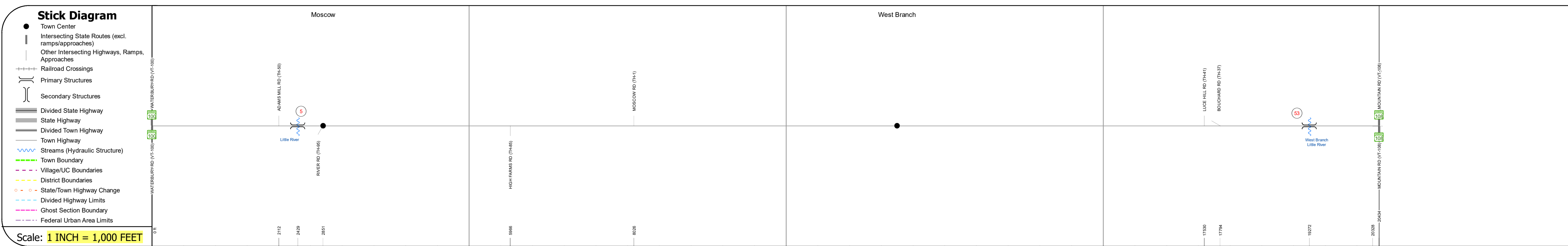
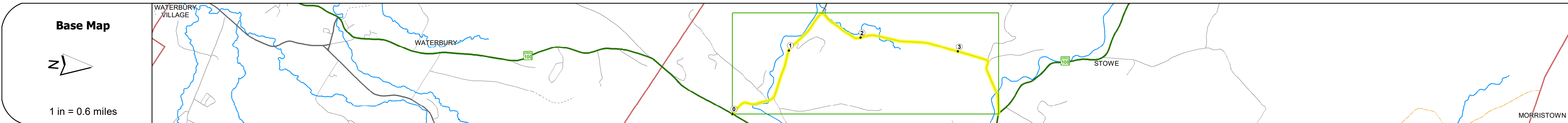
**DRAFT**

Please Note: Errors and Omissions May Exist.  
Contact the VTrans Mapping Section with questions or concerns.

DISTRICT	TOWN	ROUTE
6	STOWE	Maj-0236



**Maj-0236**



## STRUCTURE DESCRIPTIONS

**Bridge 5:**  
Stringer/multi-beam or girder - 1951  
Structure No. 200236000508082  
Length: 99'  
Width: 24.2'  
Facility Carried: TR 01 FAS 236  
Structure Type: ROLLED BEAM  
Features Intersected: LITTLE RIVER  
Surface: Bituminous  
Maintenance/Ownership: Town

**Bridge 53:**  
Stringer/multi-beam or girder - 1952  
Structure No. 200236005308082  
Length: 64'  
Width: 23.9'  
Facility Carried: TR 5 FAS 236  
Structure Type: ROLLED BEAM  
Features Intersected: WEST BRANCH LITTLE RIVER  
Maintenance/Ownership: Town

<b>Road Widths</b>	Travellane	22	22	20	20
Roadway					
Lane Count			2		
Base					
Subbase					
<b>Curves</b>					
<b>Grades</b>					
<b>Guardrails</b>					
<b>Rumblestrips</b>					
<b>Historic Projects</b>			2015: Unknown Town Project		
<b>Maintenance Garage</b>					
<b>Speed Zone</b>					
<b>Functional Class</b>			5		
<b>National Highway System</b>					
<b>Limited Access Highway</b>					
<b>Customer Service Level</b>					
<b>Traffic Counters</b>	L322	L341	L320	L011	L714
					L012
<b>AADT</b>	2020	3919	4627	3500	4265
	2019			3500	5035
	2018	3900		3500	5000
	2017	4000		3500	5100
	2016	3933		3100	4833
<b>Crash Locations</b>	(Incomplete) 2021	HCL Section No. 581	HCL Section No. 582		HCL Section No. 378
	2020				
	2019				
	2018				
	2017				

<b>Historic Projects</b> Unknown, Retreatment, Resurface, Bituminous Mix, Skiny Mix, Bituminous Seal, Surface Treated Gravel, Plant Mix, Reclaimed Base and Bituminous Concrete	<b>Functional Class</b> 1- Interstate System, 2- Other Freeways and Expressways, 3- Principal Arterial, 4- Minor Arterial, 5- Major Collector, 6- Minor Collector	<b>Curves</b> Left (degrees), Right (degrees)	<b>Grades</b> (degrees) Left, (degrees) Right, (degrees) grade up, (degrees) grade down	<b>Traffic Counters</b> Continuous (CTC), Weigh-In-Motion (WIM), Short-Term, Scheduled, Short-Term, Unscheduled (counter ID)	<b>Crash Locations</b> Legend: High Crash Locations (HCL's) Sections (& Intersections) 1-100 (1-10), 101-200 (11-20), 201-300 (21-30), 301-400 (31-40), 401-800 (41-113)	<b>Mileage by Functional Class By Sheet</b> 0236 5 - Major collector 3.870	<b>Mileage by Town By Sheet</b> STOWE - S02360808 3.87 of 3.87	<b>DISTRICT</b> 6	<b>TOWN</b> STOWE	<b>Date:</b> 11/19/21	<b>ROUTE</b> Maj-0236
<b>Speed Zones</b> 25, 30, 35, 40, 45, 50, 55, 60, 65						<b>Page Total Mileage:</b> 3.870 mi	<b>Page Total Mileage:</b> 3.87 mi	<b>1 of 1</b> TWN mileage: 0.0 to 3.87	<b>ETE mileage:</b> 0.0 to 3.87		

For More Information Contact - Vermont Agency of Transportation, Policy, Planning and Intermodal Development Division - Mapping Section, 1 National Life Drive, Montpelier, VT 05633-5001 Telephone: 802-828-2600.