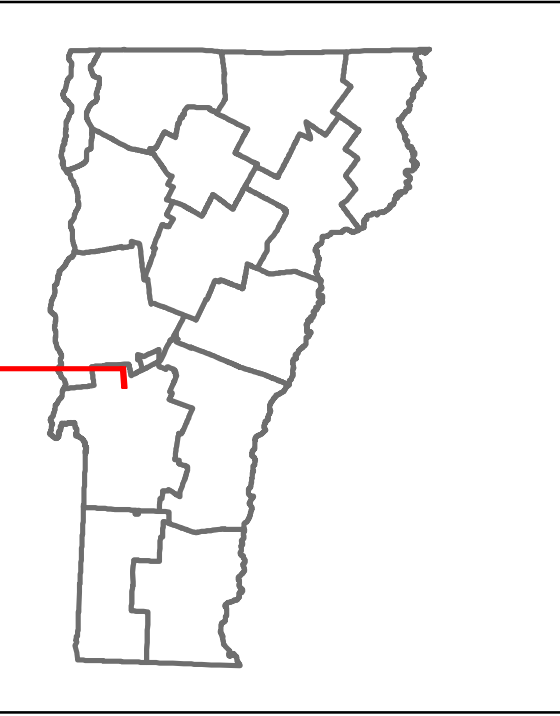
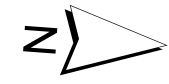


DISTRICT	TOWN	ROUTE
3	BRANDON	Maj-0227

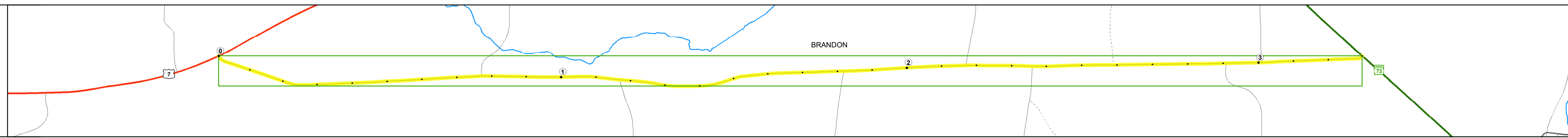


Maj-0227

Base Map



1 in = 1,000 feet



Stick Diagram

- Town Center
- Intersecting State Routes (excl. ramps/approaches)
- Other Intersecting Highways, Ramps, Approaches
- ⚡ Railroad Crossings
- ⌈ Primary Structures
- ⌈ Secondary Structures
- ▬ Divided State Highway
- ▬ State Highway
- ▬ Divided Town Highway
- ▬ Town Highway
- ▬ Streams (Hydraulic Structure)
- ▬ Town Boundary
- ▬ Village/IC Boundaries
- ▬ District Boundaries
- ▬ State/Town Highway Change
- ▬ Divided Highway Limits
- ▬ Ghost Section Boundary
- ▬ Federal Urban Area Limits

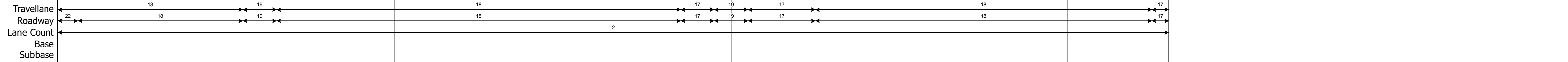
Scale: 1 INCH = 1,000 FEET



STRUCTURE DESCRIPTIONS

STRUCTURE DESCRIPTIONS

Road Widths



Curves

Grades

Guardrails

Rumblestrips

Historic Projects

Maintenance Garage

Speed Zone

Functional Class

National Highway System


Limited Access Highway

Customer Service Level

Traffic Counters

AAADT

Crash Locations



Historic Projects

- Unknown
- Bituminous Concrete
- Retreatment
- Resurface
- Bituminous Mix
- Skimny Mix
- Bituminous Seal
- Surface Treated
- Gravel
- Cold Plane and
- Bituminous Concrete
- Reclaimed Base and
- Bituminous Concrete
- Concrete
- Gravel

Functional Class

- 1 - Interstate System
- 2 - Other
- 3 - Principal Arterial
- 4 - Minor Arterial
- 5 - Major Collector
- 6 - Minor Collector

Speed Zones

25	30	35	40	45	50	55	60	65
----	----	----	----	----	----	----	----	----

Curves

- Left (degrees)
- Right (degrees)

Grades

- Left (percent) grade up
- Right (percent) grade down

Traffic Counters

- Continuous (CTC)
- Weight-In-Motion (WIM)
- Short-Term, Scheduled
- Short-Term, Unscheduled

Crash Locations

High Crash Locations (HCL's)

- HCL No. 1 - 100 (1 - 10)
- HCL No. 101 - 200 (11 - 20)
- HCL No. 201 - 300 (21 - 30)
- HCL No. 301 - 400 (31 - 40)
- HCL No. 401 - 800 (41 - 113)

Mileage by Functional Class By Sheet

0227	5 - Major Collector	3.300
------	---------------------	-------

Page Total Mileage: 3.300 mi

Mileage by Town By Sheet

BRANDON - S02271102	3.3 of 3.3
---------------------	------------

Page Total Mileage: 3.3 mi

DISTRICT	TOWN	Date: 11/19/21	ROUTE
3	BRANDON	1 of 1 TWN mileage: 0.0 to 3.3	Maj-0227 ETE mileage: 0.0 to 3.3