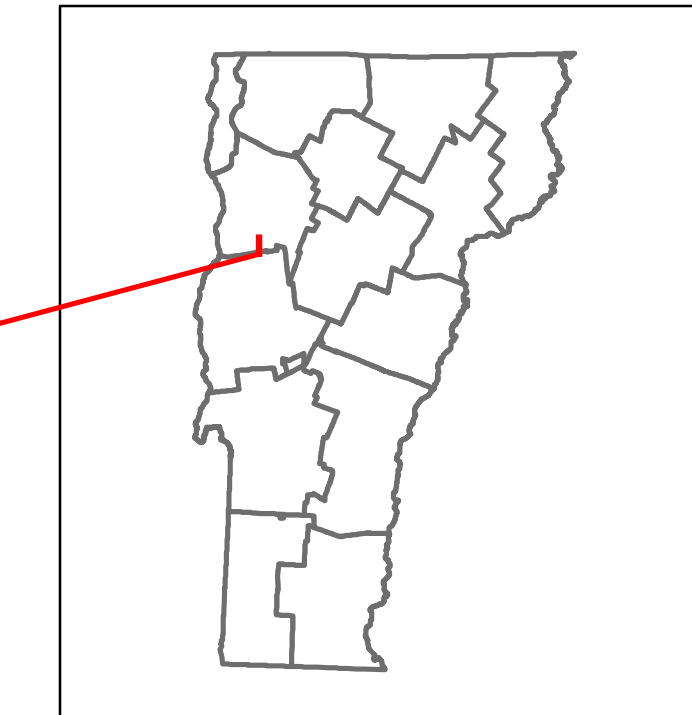
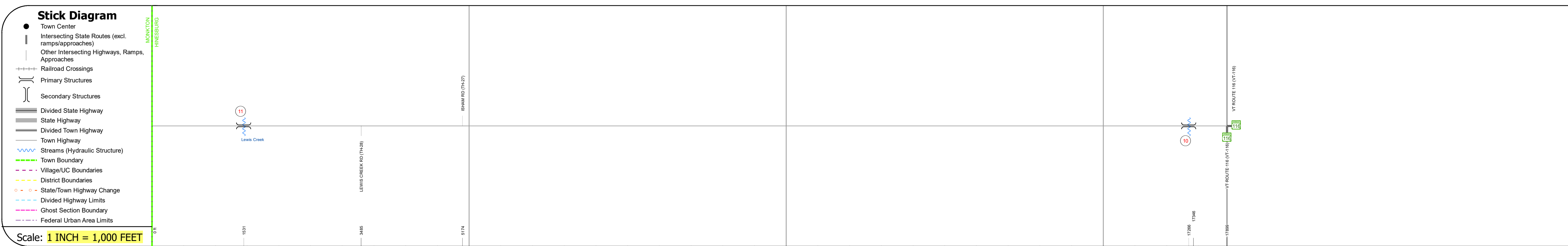
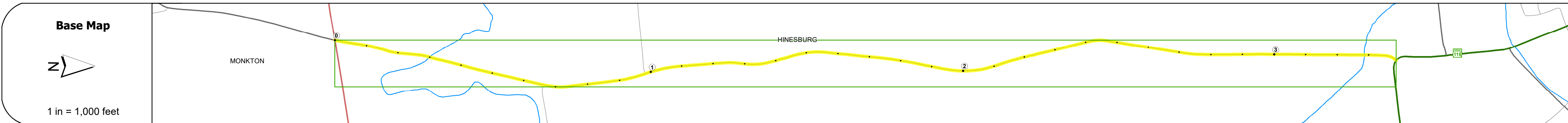


|          |           |          |
|----------|-----------|----------|
| DISTRICT | TOWN      | ROUTE    |
| 5        | HINESBURG | Maj-0199 |



**Maj-0199**



### STRUCTURE DESCRIPTIONS

**Bridge 11:**  
Stringer/multi-beam or girder - 1940  
Structure No. 200199001104072  
Length: 84'  
Width: 30.0'  
Facility Carried: TR 04 FAS 199  
Structure Type: ROLLED BEAM  
Features Intersected: LEWIS CREEK  
Maintenance/Ownership: Town

**Bridge 10:**  
Stringer/multi-beam or girder - 2011  
Structure No. 200199001004072  
Length: 62'  
Width: 28.5'  
Facility Carried: TR 04 FAS 199  
Structure Type: ROLLED BEAM  
Features Intersected: LAPLATTE RIVER  
Maintenance/Ownership: Town

|                                |   |      |
|--------------------------------|---|------|
| <b>Road Widths</b>             | Travellane  | 22   |
| Roadway                        | 22  |      |
| Lane Count                     | 2   |      |
| Base                           |   |      |
| Subbase                        |   |      |
| <b>Curves</b>                  |   | 22.9 |
| <b>Grades</b>                  |   |      |
| <b>Guardrails</b>              |   |      |
| <b>Rumblestrips</b>            |   |      |
| <b>Historic Projects</b>       | 1984: Unknown, 1983: BHS 0199(1)S, 1978: Unknown, 1973: SA, 1958: SA, 1957: SA, 1956: SA, 1954: SA, 2012: STP-0199(2) |      |
| <b>Maintenance Garage</b>      |   |      |
| <b>Speed Zone</b>              |   |      |
| <b>Functional Class</b>        | 5   |      |
| <b>National Highway System</b> |   |      |
| <b>Limited Access Highway</b>  |   |      |
| <b>Customer Service Level</b>  |   |      |
| <b>Traffic Counters</b>        | 0361, HBR007  |      |
| <b>AADT</b>                    | 2020: 3913, 2019: 4620, 2018: 4600, 2017: 4700, 2016: 4500  |      |
| <b>Crash Locations</b>         | (Incomplete) 2021, 2020, 2019, 2018, 2017   |      |

|   |  |  |  |  |   |   |   |                      |                          |                       |   |
|---|--|--|--|--|---|---|---|----------------------|--------------------------|-----------------------|---|
| <b>Historic Projects</b><br><ul style="list-style-type: none"> <li>Unknown</li> <li>Bituminous Concrete</li> <li>Retreatment</li> <li>Resurface</li> <li>Bituminous Mix</li> <li>Skinny Mix</li> <li>Bituminous Seal</li> </ul> | <b>Functional Class</b><br><ul style="list-style-type: none"> <li>1 - Interstate System</li> <li>2 - Other Freeways and Expressways</li> <li>3 - Principal Arterial</li> <li>4 - Minor Arterial</li> <li>5 - Major Collector</li> <li>6 - Minor Collector</li> </ul> | <b>Curves</b><br><ul style="list-style-type: none"> <li>Left</li> <li>Right</li> </ul> | <b>Grades</b><br><ul style="list-style-type: none"> <li>Left</li> <li>Right</li> </ul> | <b>Traffic Counters</b><br><ul style="list-style-type: none"> <li>Continuous (CTC)</li> <li>Weigh-In-Motion (WIM)</li> <li>Short-Term, Scheduled</li> <li>Short-Term, Unscheduled</li> </ul> | <b>Crash Locations</b><br><ul style="list-style-type: none"> <li>High Crash Locations (HCL's)</li> <li>1 - 100 (1 - 10)</li> <li>101 - 200 (11 - 20)</li> <li>201 - 300 (21 - 30)</li> <li>301 - 400 (31 - 40)</li> <li>401 - 800 (41 - 113)</li> </ul> | <b>Mileage by Functional Class By Sheet</b><br>0199 5 - Major Collector 3.390 | <b>Mileage by Town By Sheet</b><br>HINESBURG - S01990407 3.39 of 3.39 | <b>DISTRICT</b><br>5 | <b>TOWN</b><br>HINESBURG | <b>Date:</b> 11/19/21 | <b>ROUTE</b><br>Maj-0199<br>ETE mileage: 10.77 to 14.16 |
| Page Total Mileage: 3.390 mi  |  |  |  |  |   |   | Page Total Mileage: 3.39 mi   |                      |                          |                       |   |