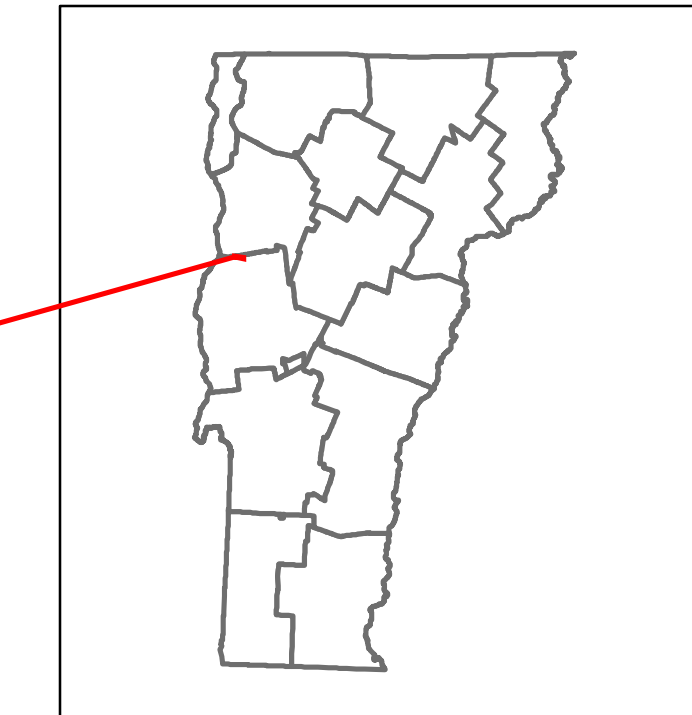

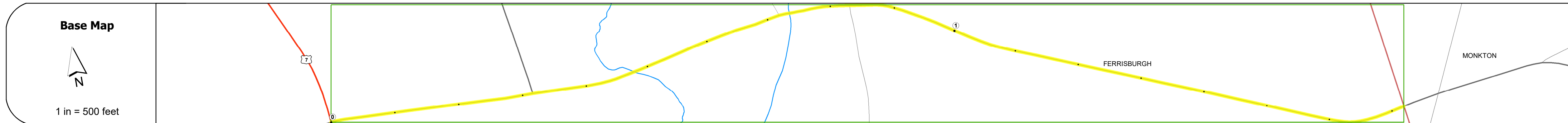


DISTRICT	TOWN	ROUTE
5	FERRISBURGH	Maj-0198



Maj-0198



STRUCTURE DESCRIPTIONS	
Bridge 12:	Other - 1958
Structure No:	200198001201052
Length:	74'
Width:	24.4'
Facility Carried:	TR 01 FAS 198
Structure Type:	PRESTRESSED BOX BEAM
Features Intersected:	LEWIS CREEK
Surface:	Bituminous
Maintenance/Ownership:	Town

Road Widths	Travellane	Roadway	Lane Count	Base	Subbase
	22	22	2		

Curves

Grades

Guardrails

Rumblestrips

Historic Projects

Maintenance Garage

Speed Zone

Functional Class
5

National Highway System

Limited Access Highway

Customer Service Level

Traffic Counters

AADT	2020	2019	2018	2017	2016
	1810	2137	2600	2600	2367
			2300	2300	2233
					660
					684
					579

Crash Locations	2021 (Incomplete)	2020	2019	2018	2017

Historic Projects Unknown, Retreatment, Resurface, Bituminous Mix, Skippy Mix, Bituminous Seal, Surface Treated Gravel, Plant Mix, Reclaimed Base and Bituminous Concrete	Functional Class 1 - Interstate System, 2 - Other Freeways and Expressways, 3 - Principal Arterial, 4 - Minor Arterial, 5 - Major Collector, 6 - Minor Collector	Curves Left (degrees), Right (degrees), Grades (percent) grade up, (percent) grade down	Traffic Counters Continuous (CTC), Weigh-In-Motion (WIM), Short-Term, Scheduled, Short-Term, Unscheduled (counter ID)	Crash Locations High Crash Locations (HCL's)	Mileage by Functional Class By Sheet 0198 5 - Major Collector 1.720	Mileage by Town By Sheet FERRISBURGH - S01980105 1.72 of 1.72	DISTRICT 5	TOWN FERRISBURGH	Date: 11/19/21	ROUTE Maj-0198
					Page Total Mileage: 1.720 mi	Page Total Mileage: 1.72 mi				