

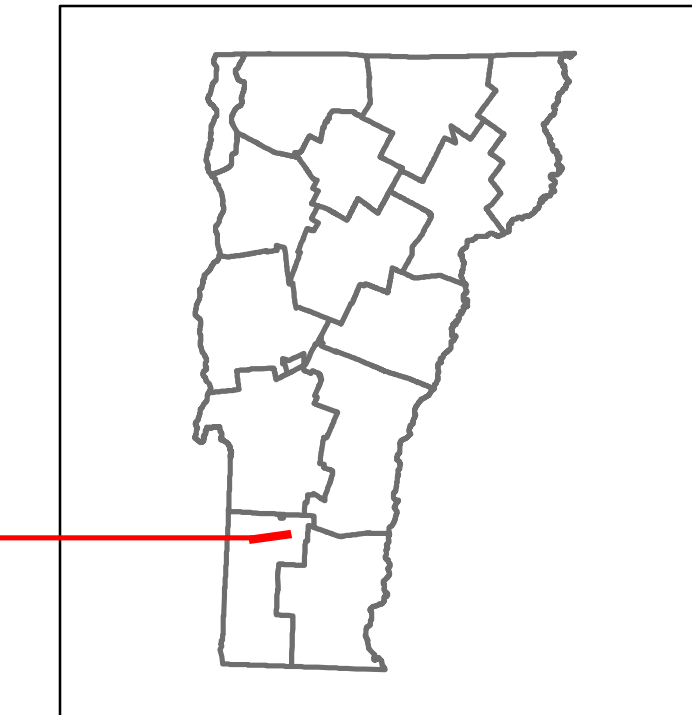


# Route Log and Progress Chart


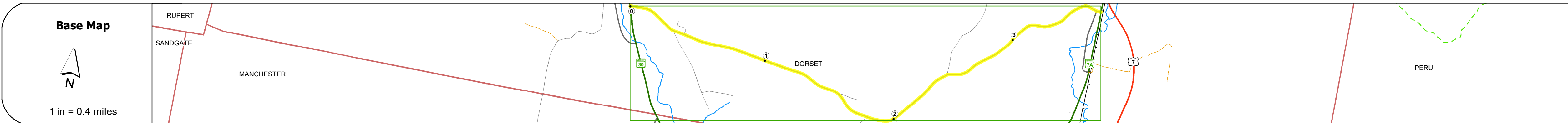
**DRAFT**

Please Note: Errors and Omissions May Exist.  
Contact the VTrans Mapping Section with questions or concerns.

| DISTRICT | TOWN   | ROUTE    |
|----------|--------|----------|
| 1        | DORSET | Maj-0194 |



Maj-0194



|                                | 0  | 1    | 2                               | 3 |
|--------------------------------|--|------|---------------------------------|---|
| <b>Road Widths</b>             | Travellane<br>Roadway<br>Lane Count<br>Base<br>Subbase |      | 20<br>20<br>2                   |   |
| <b>Curves</b>                  |  |      |                                 |   |
| <b>Grades</b>                  |  |      |                                 |   |
| <b>Guardrails</b>              |  |      |                                 |   |
| <b>Rumblestrips</b>            |  |      |                                 |   |
| <b>Historic Projects</b>       |  |      |                                 |   |
| <b>Maintenance Garage</b>      |  |      |                                 |   |
| <b>Speed Zone</b>              |  |      |                                 |   |
| <b>Functional Class</b>        |  |      | 5                               |   |
| <b>National Highway System</b> |  |      |                                 |   |
| <b>Limited Access Highway</b>  |  |      |                                 |   |
| <b>Customer Service Level</b>  |  |      |                                 |   |
| <b>Traffic Counters</b>        |  | 8032 |                                 |   |
| <b>AADT</b>                    | 2020<br>2019<br>2018<br>2017<br>2016                   |      | 828<br>977<br>980<br>990<br>957 |   |
| <b>Crash Locations</b>         | (Incomplete) 2021<br>2020<br>2019<br>2018<br>2017      |      |                                 |   |

## STRUCTURE DESCRIPTIONS

|   |  |  |   |  |   |                      |                       |  |                          |
|---|--|--|---|--|---|----------------------|-----------------------|--|--------------------------|
| <b>Historic Projects</b><br>Unknown, Bituminous Concrete, Retreatment, Resurface, Bituminous Mix, Skiny Mix, Bituminous Seal<br>Surface Treated Gravel, Plant Mix, Reclaimed Base and Bituminous Concrete, Concrete, Gravel | <b>Functional Class</b><br>1 - Interstate System, 2 - Other Freeways and Expressways, 3 - Principal Arterial, 4 - Minor Arterial, 5 - Major Collector, 6 - Minor Collector | <b>Curves</b><br>Left (degrees), Right (degrees)<br><b>Grades</b><br>Left (percent), Right (percent), grade up, grade down<br><b>Road Widths</b><br>(ft) | <b>Traffic Counters</b><br>Continuous (CTC), Weigh-In-Motion (WIM), Short-Term, Scheduled, Short-Term, Unscheduled (counter ID)<br><b>Crash Locations</b><br>High Crash Locations (HCL's) Sections (& Intersections)<br>HCL No. 1-100 (1-10), 101-200 (11-20), 201-300 (21-30), 301-400 (31-40), 401-800 (41-113) | <b>Mileage by Functional Class By Sheet</b><br>0194 5 - Major Collector 3.700<br><b>Page Total Mileage: 3.700 mi</b> | <b>Mileage by Town By Sheet</b><br>DORSET - S01940203 3.7 of 3.7<br><b>Page Total Mileage: 3.7 mi</b> | <b>DISTRICT</b><br>1 | <b>TOWN</b><br>DORSET | <b>Date:</b> 11/19/21<br><b>1 of 1</b><br>TWN mileage: 0.0 to 3.7<br>ETE mileage: 0.0 to 3.7 | <b>ROUTE</b><br>Maj-0194 |
|---|--|--|---|--|---|----------------------|-----------------------|--|--------------------------|

For More Information Contact - Vermont Agency of Transportation, Policy, Planning and Intermodal Development Division - Mapping Section, 1 National Life Drive, Montpelier, VT 05633-5001 Telephone: 802-828-2600.