

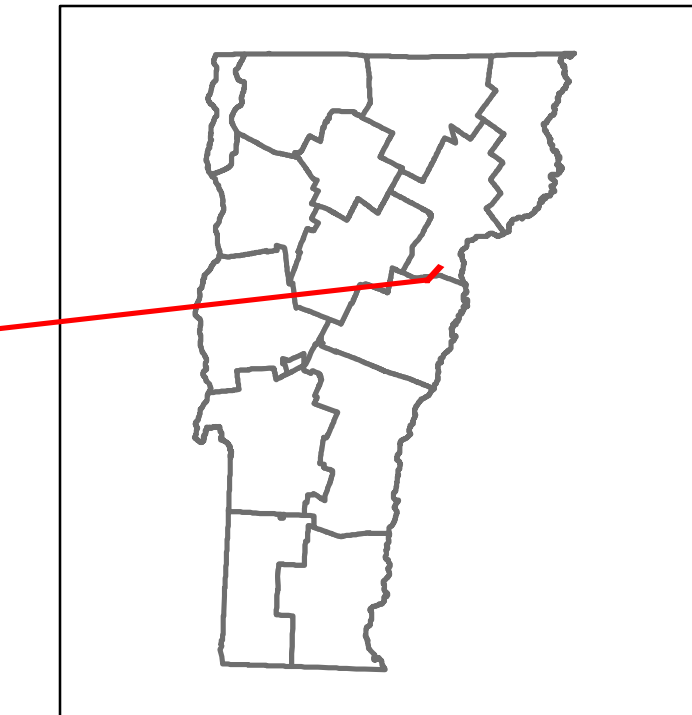


Route Log and Progress Chart

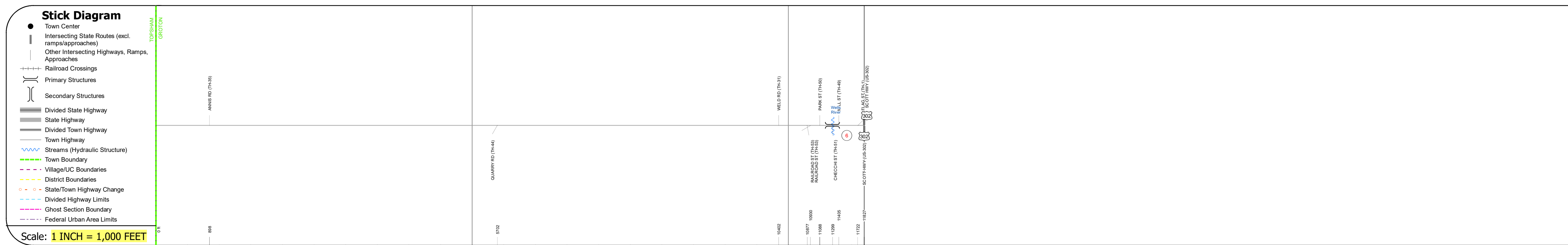
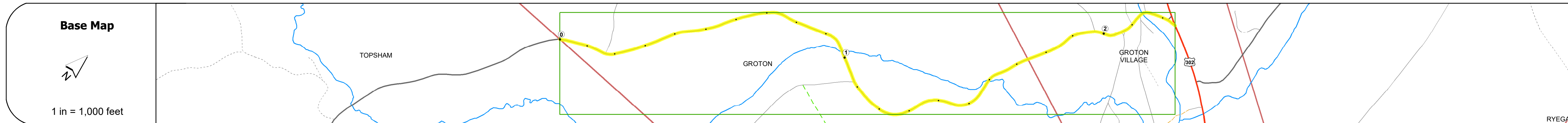
DRAFT

Please Note: Errors and Omissions May Exist.
Contact the VTrans Mapping Section with questions or concerns.

DISTRICT	TOWN	ROUTE
7	GROTON	Maj-0193



Maj-0193



STRUCTURE DESCRIPTIONS

Bridge 6:
Stringer/multi-beam or girder - 1919
Structure No: 200193000603042
Length: 61'
Width: 23.0'
Facility Carried: TR 01 FAS 193
Structure Type: ROLLED BEAM
Features Intersected: WELLS RIVER
Surface: Bituminous
Maintenance/Ownership: Town

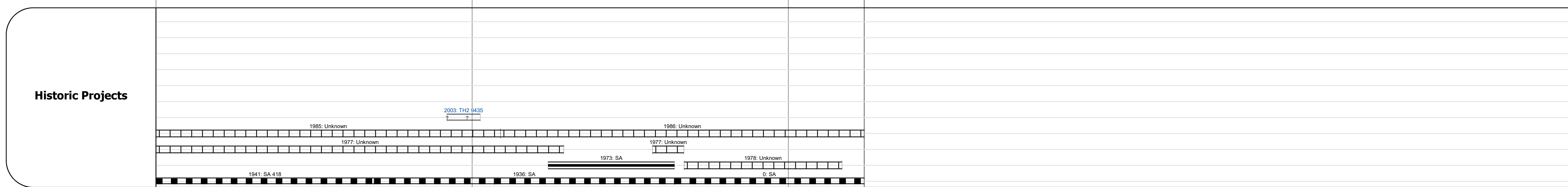
Road Widths	Travellane	Roadway	Lane Count	Base	Subbase
	22	22	2		

Curves	19.4
---------------	------

Grades	
---------------	--

Guardrails	
-------------------	--

Rumblestrips	
---------------------	--



Maintenance Garage	
---------------------------	--

Speed Zone	
-------------------	--

Functional Class	5
-------------------------	---

National Highway System	
--------------------------------	--

Limited Access Highway	
-------------------------------	--

Customer Service Level	
-------------------------------	--

Traffic Counters	CS34
-------------------------	------

Year	Left	Right	Total
2020	199	328	805
2019	235	387	951
2018	240	380	950
2017	240	390	960
2016	230	360	937

Year	Crash Locations
(Incomplete) 2021	
2020	
2019	
2018	
2017	

Historic Projects Unknown, Bituminous Concrete, Retreatment, Resurface, Bituminous Mix, Skiny Mix, Bituminous Seal, Surface Treated Gravel, Plant Mix, Reclaimed Base and Bituminous Concrete, Concrete, Gravel	Functional Class 1 - Interstate System, 2 - Other Freeways and Expressways, 3 - Principal Arterial, 4 - Minor Arterial, 5 - Major Collector, 6 - Minor Collector	Curves Left (degrees), Right (degrees)	Grades (degrees) grade up, (degrees) grade down	Traffic Counters Continuous (CTC), Weigh-In-Motion (WIM), Short-Term, Scheduled, Short-Term, Unscheduled (counter ID)	Crash Locations Legend: High Crash Locations (HCL's) Sections (& Intersections) HCL No. 1-100 (1-10), 101-200 (11-20), 201-300 (21-30), 301-400 (31-40), 401-800 (41-113)	Mileage by Functional Class By Sheet 0193 5 - Major Collector 2.240	Mileage by Town By Sheet GROTON - S01930304 2.24 of 2.24	DISTRICT 7	TOWN GROTON	Date: 11/19/21	ROUTE Maj-0193 ETE mileage: 10.21 to 12.45
Page Total Mileage: 2.240 mi							Page Total Mileage: 2.24 mi		1 of 1 TWN mileage: 0.0 to 2.24		