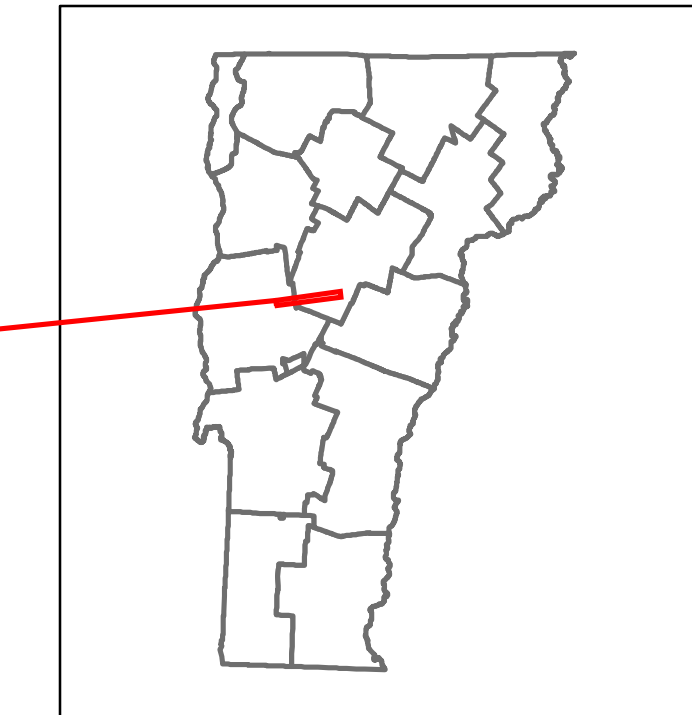
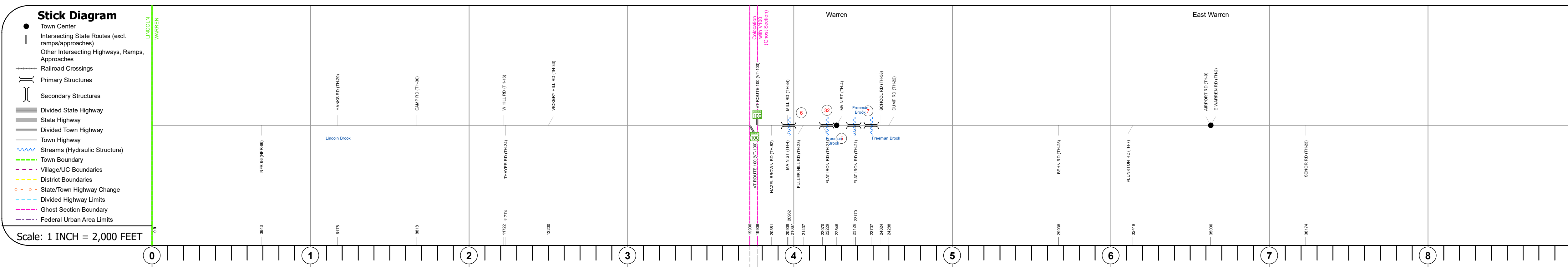
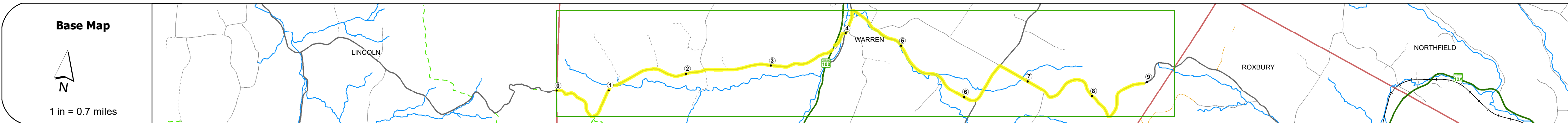


DISTRICT	TOWN	ROUTE
6	WARREN	Maj-0188



Maj-0188



STRUCTURE DESCRIPTIONS

Bridge 6:
Truss - thru - 1879
Structure No. 200188000612172
Length: 58'
Height: 10.0'
Width: 13.4'
Facility Carried: TR 03 FAS 188
Structure Type: QUEEN POST COV BR
Features Intersected: MAD RIVER
1 Covered: 1
Surface: Timber
Maintenance/Ownership: Town

Bridge 32:
Tee Beam - 1936
Structure No. 200188003212172
Length: 33'
Width: 25.5'
Facility Carried: TR 04 FAS 188
Structure Type: CONCRETE T-BEAM
Features Intersected: FREEMANS BROOK
Surface: Bituminous
Maintenance/Ownership: Town

Bridge 5:
Slab - 1963
Structure No. 200188000512172
Length: 25'
Width: 31.3'
Facility Carried: TR 01 FAS 188
Structure Type: CONCRETE SLAB
Features Intersected: FREEMANS BROOK
Surface: Bituminous
Maintenance/Ownership: Town

Bridge 7:
Shinger/multi-beam or girder - 1947
Structure No. 200188000712172
Length: 64'
Width: 23.7'
Facility Carried: TR 01 FAS 188
Structure Type: ROLLED BEAM
Features Intersected: FREEMANS BROOK
Surface: Bituminous
Maintenance/Ownership: Town

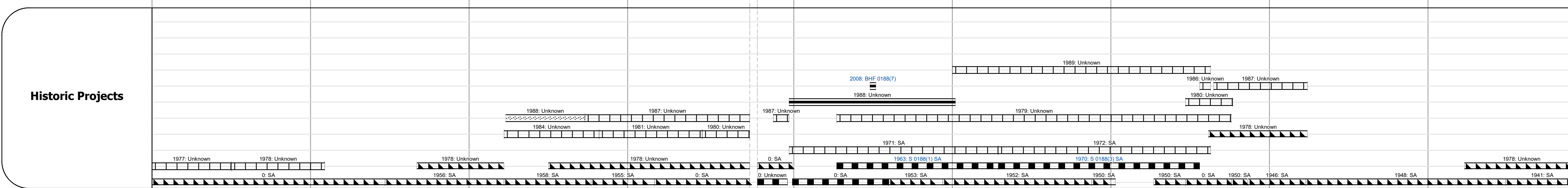
Travellane	22	22	20	20	20	22	22	2
Roadway	22	22	20	20	20	22	22	2
Lane Count								
Base								
Subbase								

Curves								
--------	--	--	--	--	--	--	--	--

Grades								
--------	--	--	--	--	--	--	--	--

Guardrails								
------------	--	--	--	--	--	--	--	--

Rumblestrips								
--------------	--	--	--	--	--	--	--	--



Maintenance Garage								
--------------------	--	--	--	--	--	--	--	--

Speed Zone								
------------	--	--	--	--	--	--	--	--

Functional Class		5				5		
------------------	--	---	--	--	--	---	--	--

National Highway System								
-------------------------	--	--	--	--	--	--	--	--

Limited Access Highway								
------------------------	--	--	--	--	--	--	--	--

Customer Service Level								
------------------------	--	--	--	--	--	--	--	--

Traffic Counters		W269		W270		W741	W745	W359	W529	W358
------------------	--	------	--	------	--	------	------	------	------	------

AADT	2020	389		576		689		929		689
2019	459		680		614		1097		813	
2018	460		680		760		1100		740	
2017	470		690		770		1100		750	
2016	417		630		750		1030		753	

Crash Locations	(Incomplete) 2021									
2020										
2019										
2018										
2017										

Historic Projects <ul style="list-style-type: none"> Unknown Retreatment Resurface Bituminous Mix Skinny Mix Bituminous Seal 	Functional Class <ul style="list-style-type: none"> 1 - Interstate System 2 - Other Freeways and Expressways 3 - Principal Arterial 4 - Minor Arterial 5 - Major Collector 6 - Minor Collector 	Curves <ul style="list-style-type: none"> Left (convex) Right (concave) 	Grades <ul style="list-style-type: none"> Left (convex) grade up Right (concave) grade down 	Traffic Counters <ul style="list-style-type: none"> Continuous (CTC) Weigh-In-Motion (WIM) Short-Term, Scheduled Short-Term, Unscheduled 	Crash Locations <ul style="list-style-type: none"> High Crash Locations (HCL's) Sections (& Intersections) 	Mileage by Functional Class By Sheet 0188 5 - Major Collector 8.952	Mileage by Town By Sheet WARREN - S01881217 Ghost Section - (VT-100, MM 3.447 to 3.495) 8.952 of 9.48	DISTRICT 6	TOWN WARREN	Date: 11/16/21	ROUTE Maj-0188 ETE mileage: 8.37 to 17.322
Legend Indicated plans available - http://vtransmap01.ad.state.vt.us/rp/dpr/Divestore/						Page Total Mileage: 8.952 mi	Page Total Mileage: 8.952 mi	1 of 2 TWN mileage: 0.0 to 8.952			