

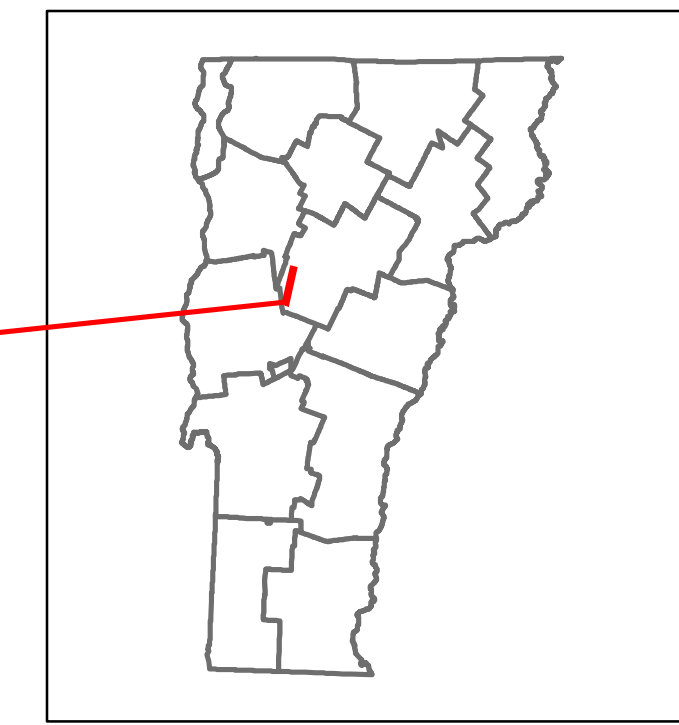


# Route Log and Progress Chart


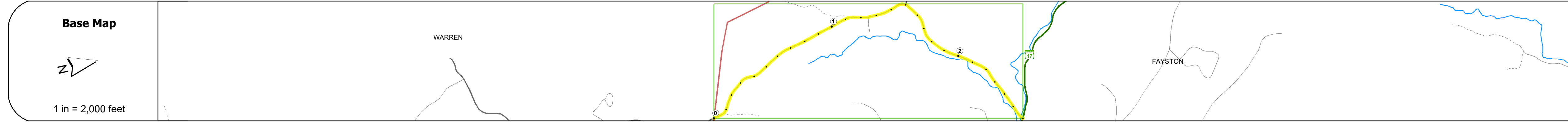
**DRAFT**

Please Note: Errors and Omissions May Exist.  
Contact the VTrans Mapping Section with questions or concerns.

DISTRICT	TOWN	ROUTE
6	FAYSTON	Maj-0185



Maj-0185



### STRUCTURE DESCRIPTIONS

<b>Scale:</b> 1 INCH = 1,000 FEET	0	1	2
<b>Road Widths</b>	<ul style="list-style-type: none"> <li>Travellane</li> <li>Roadway</li> <li>Lane Count</li> <li>Base</li> <li>Subbase</li> </ul>		
<b>Curves</b>			
<b>Grades</b>			
<b>Guardrails</b>			
<b>Rumblestrips</b>			
<b>Historic Projects</b>			
<b>Maintenance Garage</b>			
<b>Speed Zone</b>			
<b>Functional Class</b>	5		
<b>National Highway System</b>			
<b>Limited Access Highway</b>			
<b>Customer Service Level</b>			
<b>Traffic Counters</b>			
<b>AAADT</b>	2020	1453	1630
	2019	1716	1924
	2018	1200	1900
	2017	1200	1900
	2016	1333	1867
<b>Crash Locations</b>	(Incomplete) 2021		
	2020		
	2019		
	2018		
	2017		

<b>Historic Projects</b> Unknown, Bituminous Concrete, Retreatment, Resurface, Bituminous Mix, Skiny Mix, Bituminous Seal	<b>Functional Class</b> 1- Interstate System, 2- Other Freeways and Expressways, 3- Principal Arterial, 4- Minor Arterial, 5- Major Collector, 6- Minor Collector	<b>Curves</b> Left, Right, Grades (up/down)	<b>Traffic Counters</b> Continuous (CTC), Weigh-In-Motion (WIM), Short-Term, Scheduled, Short-Term, Unscheduled	<b>Crash Locations</b> High Crash Locations (HCL's) by AADT range	<b>Mileage by Functional Class By Sheet</b> 0185 - 5 - Major Collector 2.600	<b>Mileage by Town By Sheet</b> FAYSTON - S01851208 2.6 of 2.6	<b>DISTRICT</b> 6	<b>TOWN</b> FAYSTON	<b>Date:</b> 11/19/21	<b>ROUTE</b> Maj-0185 ETE mileage: 2.95 to 5.55
<b>Page Total Mileage: 2.600 mi</b>						<b>Page Total Mileage: 2.6 mi</b>				

For More Information Contact - Vermont Agency of Transportation, Policy, Planning and Intermodal Development Division - Mapping Section, 1 National Life Drive, Montpelier, VT 05633-5001 Telephone: 802-828-2600.