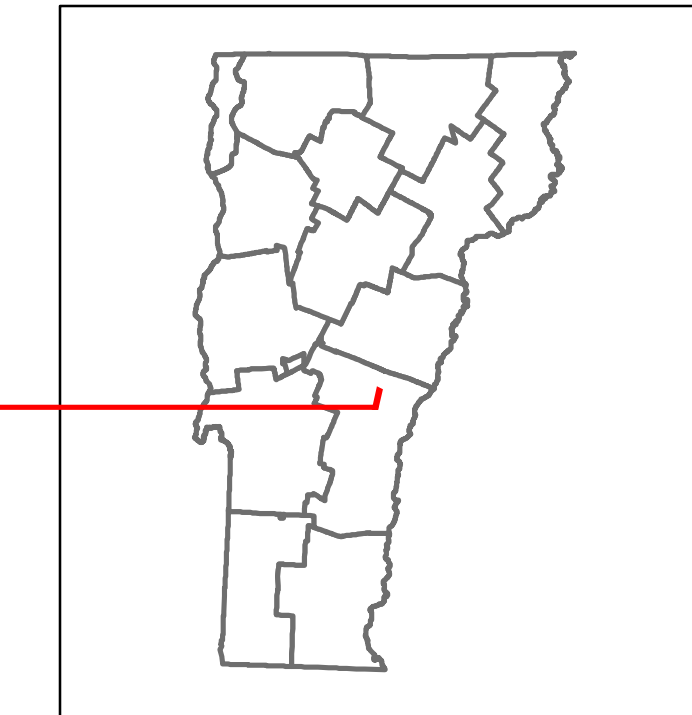
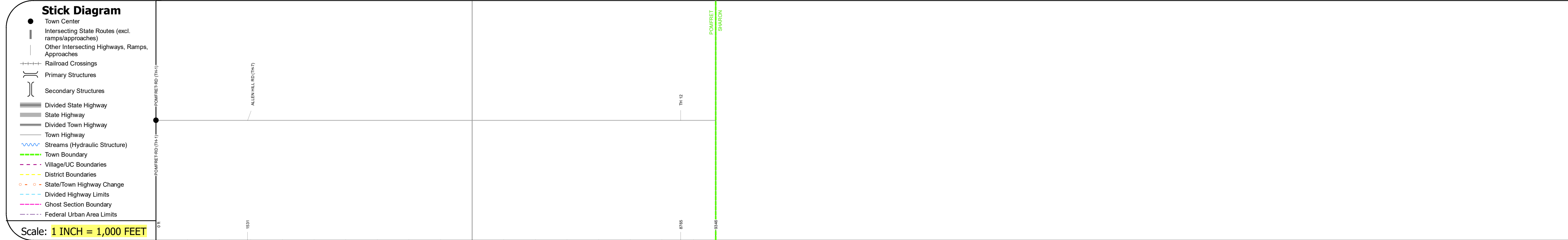
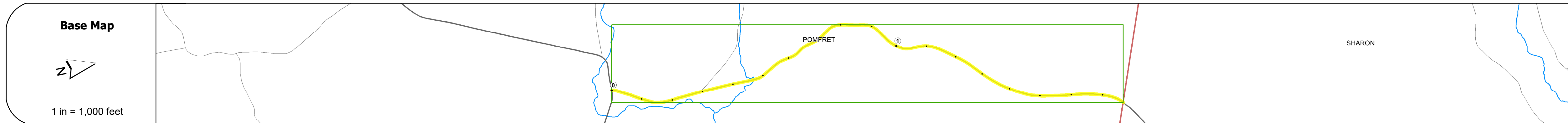


DISTRICT	TOWN	ROUTE
4	POMFRET	Maj-0177



Maj-0177



STRUCTURE DESCRIPTIONS

Road Widths	Travellane: 22 Roadway: 22 Lane Count: 2 Base: Subbase:
Curves	
Grades	
Guardrails	
Rumblestrips	
Historic Projects	
Maintenance Garage	
Speed Zone	
Functional Class	5
National Highway System	
Limited Access Highway	
Customer Service Level	
Traffic Counters	Y405
AADT	2020: 512 2019: 604 2018: 750 2017: 760 2016: 740
Crash Locations	(Incomplete) 2021, 2020, 2019, 2018, 2017

Historic Projects Unknown, Retreatment, Resurface, Bituminous Mix, Skiny Mix, Bituminous Seal, Surface Treated Gravel, Plant Mix, Reclaimed Base and Bituminous Concrete	Functional Class 1- Interstate System, 2- Other Freeways and Expressways, 3- Principal Arterial, 4- Minor Arterial, 5- Major Collector, 6- Minor Collector	Curves Left (degree), Right (degree), Grades (percent) grade up, Grades (percent) grade down	Traffic Counters Continuous (CTC), Weigh-In-Motion (WIM), Short-Term, Scheduled, Short-Term, Unscheduled (counter ID)	Crash Locations High Crash Locations (HCL's) Sections (& Intersections) HCL No. 1-100 (1-10), 101-200 (11-20), 201-300 (21-30), 301-400 (31-40), 401-800 (41-113)	Mileage by Functional Class By Sheet 0177 5 - Major Collector 1.770	Mileage by Town By Sheet POMFRET - S01771413 1.77 of 1.77	DISTRICT 4	TOWN POMFRET	Date: 11/19/21 1 of 1 TWN mileage: 0.0 to 1.77	ROUTE Maj-0177 ETE mileage: 0.0 to 1.77
Indicated plans available - http://vtransmap01.ad.state.vt.us/tp/dpr/Divebstore/					Page Total Mileage: 1.770 mi		Page Total Mileage: 1.77 mi			