

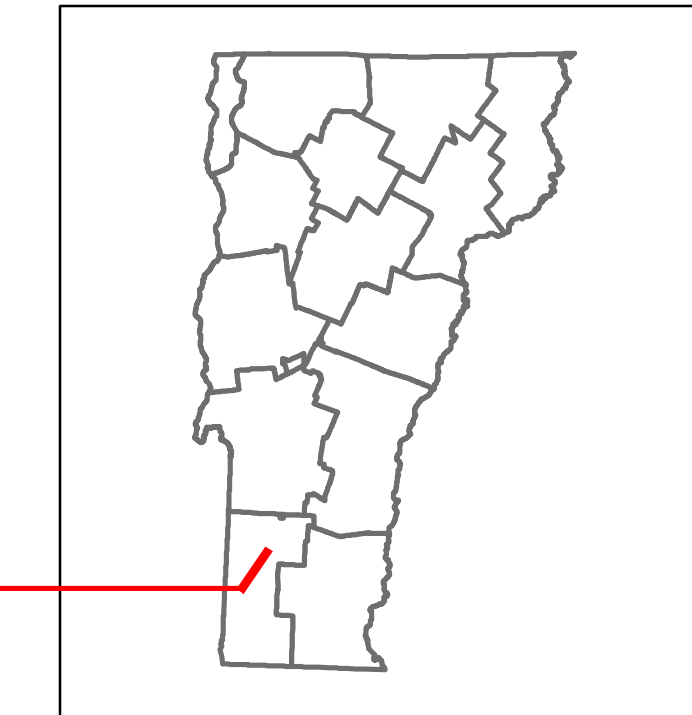


# Route Log and Progress Chart

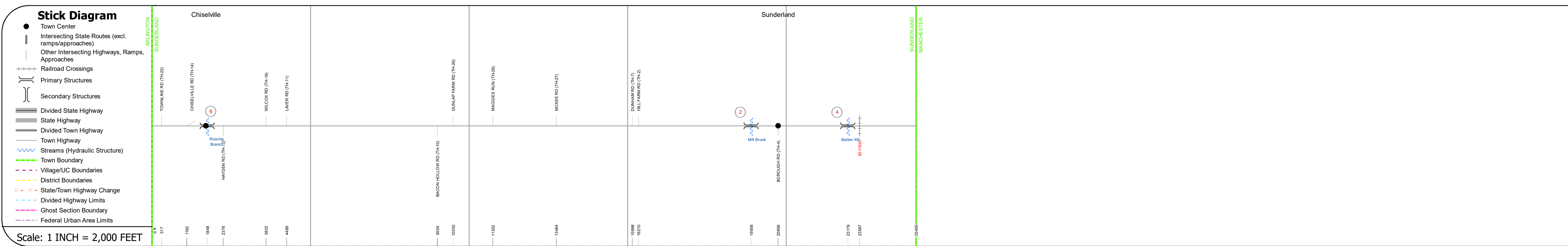
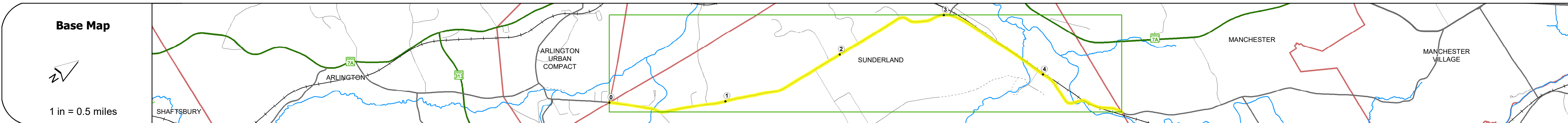
**DRAFT**

Please Note: Errors and Omissions May Exist.  
Contact the VTrans Mapping Section with questions or concerns.

DISTRICT	TOWN	ROUTE
1	SUNDERLAND	Maj-0171



**Maj-0171**



### STRUCTURE DESCRIPTIONS

**Bridge 6:**  
Stringer/multi-beam or girder - 1870  
Structure No: 200171000602152  
Length: 132'  
Height: 9.06'  
Width: 11.4'  
Weight Limit: 12  
Facility Carried: TR 02 FAS 171  
Structure Type: 2 SP STL BM/TLCOV BR  
Features Intersected: ROARING BRANCH  
1  
Covered: 2  
Maintenance/Ownership: Town

**Bridge 2:**  
Slab - 1948  
Structure No: 200171000202152  
Length: 43'  
Width: 26.8'  
Facility Carried: TR 01 FAS 171  
Structure Type: PRESTRESS CONC SLAB  
Features Intersected: MILL BROOK  
Surface: Bituminous  
Maintenance/Ownership: Town

**Bridge 4:**  
Stringer/multi-beam or girder - 1936  
Structure No: 200171000402152  
Length: 158'  
Width: 26.7'  
Facility Carried: TR 01 FAS 171  
Structure Type: 2 SP CONT ROLLED BM  
Features Intersected: BATTEN KILL RIVER  
Surface: Bituminous  
Maintenance/Ownership: Town

<b>Road Widths</b>	Travellane	22
Roadway	22	
Lane Count	2	
Base		
Subbase		
<b>Curves</b>		24 17.7
<b>Grades</b>		
<b>Guardrails</b>		
<b>Rumblestrips</b>		
<b>Historic Projects</b>		
<b>Maintenance Garage</b>		
<b>Speed Zone</b>		
<b>Functional Class</b>	5	
<b>National Highway System</b>		
<b>Limited Access Highway</b>		
<b>Customer Service Level</b>		
<b>Traffic Counters</b>		8220
<b>AADT</b>	2020	698
2019	824	
2018	820	
2017	830	
2016	827	
<b>Crash Locations</b>	(Incomplete) 2021	
2020		
2019		
2018		
2017		

<b>Historic Projects</b> Unknown, Retreatment, Resurface, Bituminous Mix, Skiny Mix, Bituminous Seal Bituminous Concrete, Gravel, Surface Treated Gravel, Plant Mix, Reclaimed Base and Bituminous Concrete, Concrete, Gravel	<b>Functional Class</b> 1 - Interstate System, 2 - Other Freeways and Expressways, 3 - Principal Arterial, 4 - Minor Arterial, 5 - Major Collector, 6 - Minor Collector	<b>Curves</b> Left (degrees), Right (degrees) <b>Grades</b> Left (percent), Right (percent), grade up, grade down	<b>Traffic Counters</b> Continuous (CTC), Weigh-In-Motion (WIM), Short-Term, Scheduled, Short-Term, Unscheduled (counter ID)	<b>Crash Locations</b> High Crash Locations (HCL's) Sections (& Intersections) HCL No. 1-100 (1-10), 101-200 (11-20), 201-300 (21-30), 301-400 (31-40), 401-800 (41-113)	<b>Mileage by Functional Class By Sheet</b> 0171 5 - Major collector 4.820	<b>Mileage by Town By Sheet</b> SUNDERLAND - S01710215 4.82 of 4.82	<b>DISTRICT</b> 1	<b>TOWN</b> SUNDERLAND	<b>Date:</b> 11/16/21	<b>ROUTE</b> Maj-0171 ETE mileage: 1.09 to 5.91
<b>Legend</b> Speed Zones: 25, 30, 35, 40, 45, 50, 55, 60, 65						<b>Page Total Mileage:</b> 4.820 mi	<b>Page Total Mileage:</b> 4.82 mi			

For More Information Contact - Vermont Agency of Transportation, Policy, Planning and Intermodal Development Division - Mapping Section, 1 National Life Drive, Montpelier, VT 05633-5001 Telephone: 802-828-2600.