

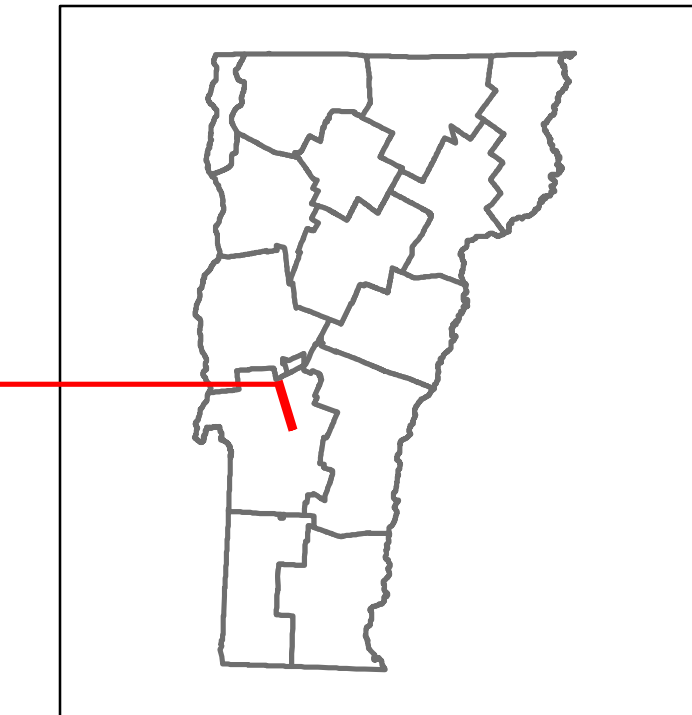


Route Log and Progress Chart


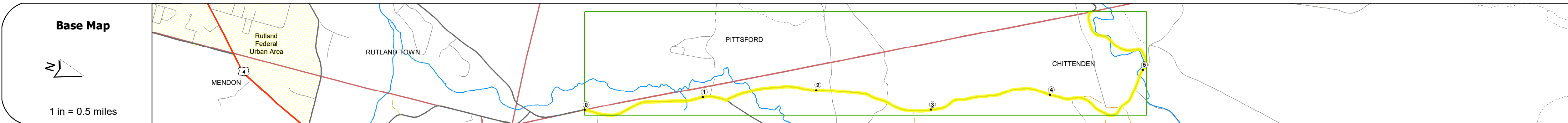
DRAFT

Please Note: Errors and Omissions May Exist.
Contact the VTrans Mapping Section with questions or concerns.

DISTRICT	TOWN	ROUTE
3	CHITTENDEN	Maj-0165



Maj-0165



STRUCTURE DESCRIPTIONS

Bridge 11C:
Stringer/multi-beam or girder - 1954
Structure No: 200165011C11042
Length: 49'
Width: 23.6'
Facility Carried: TR 02 FAS 165
Structure Type: ROLLED BEAM
Features Intersected: FURNACE BROOK
Surface: Bituminous
Maintenance/Ownership: Town

Bridge 10:
Tee Beam - 1927
Structure No: 200165001011042
Length: 29'
Width: 23.3'
Facility Carried: TR 02 FAS 165
Structure Type: CONC TBM WID W/ SLAB
Features Intersected: FURNACE BROOK
Surface: Bituminous
Maintenance/Ownership: Town

Road Widths	Travellane	22																			
Roadway	22																				
Lane Count	2																				
Base																					
Subbase																					
Curves																					
Grades																					
Guardrails																					
Rumblestrips																					
Historic Projects																					
Maintenance Garage																					
Speed Zone																					
Functional Class	5																				
National Highway System																					
Limited Access Highway																					
Customer Service Level																					
Traffic Counters	R302, R722																				
AADT	<table border="1"> <tr><td>2020</td><td>1176</td><td>394</td><td>327</td></tr> <tr><td>2019</td><td>1389</td><td>465</td><td>386</td></tr> <tr><td>2018</td><td>1400</td><td>460</td><td>630</td></tr> <tr><td>2017</td><td>1400</td><td>470</td><td>640</td></tr> <tr><td>2016</td><td>1667</td><td>490</td><td>677</td></tr> </table>	2020	1176	394	327	2019	1389	465	386	2018	1400	460	630	2017	1400	470	640	2016	1667	490	677
2020	1176	394	327																		
2019	1389	465	386																		
2018	1400	460	630																		
2017	1400	470	640																		
2016	1667	490	677																		
Crash Locations																					

Historic Projects <ul style="list-style-type: none"> Unknown Retreatment Resurface Bituminous Mix Skiny Mix Bituminous Seal 	Functional Class <ul style="list-style-type: none"> 1 - Interstate System 2 - Other Freeways and Expressways 3 - Principal Arterial 4 - Minor Arterial 5 - Major Collector 6 - Minor Collector 	Curves <ul style="list-style-type: none"> Left (degrees) Right (degrees) 	Grades <ul style="list-style-type: none"> grade up (percent) grade down (percent) 	Traffic Counters <ul style="list-style-type: none"> Continuous (CTC) Weigh-In-Motion (WIM) Short-Term, Scheduled (counter ID) Short-Term, Unscheduled (counter ID) 	Crash Locations <ul style="list-style-type: none"> High Crash Locations (HCL's) Sections (& Intersections) HCL No. 1-100 (1-10), 101-200 (11-20), 201-300 (21-30), 301-400 (31-40), 401-800 (41-113) 	Mileage by Functional Class By Sheet 0165 5 - Major collector 5.750	Mileage by Town By Sheet CHITTENDEN - S01651104 5.75 of 5.75	DISTRICT 3	TOWN CHITTENDEN	Date: 11/16/21	ROUTE Maj-0165 ETE mileage: 2.79 to 8.54
Legend Speed Zones 25 30 35 40 45 50 55 60 65						Page Total Mileage: 5.750 mi		Page Total Mileage: 5.75 mi		1 of 1 TWN mileage: 0.0 to 5.75	

For More Information Contact - Vermont Agency of Transportation, Policy, Planning and Intermodal Development Division - Mapping Section, 1 National Life Drive, Montpelier, VT 05633-5001 Telephone: 802-828-2600.