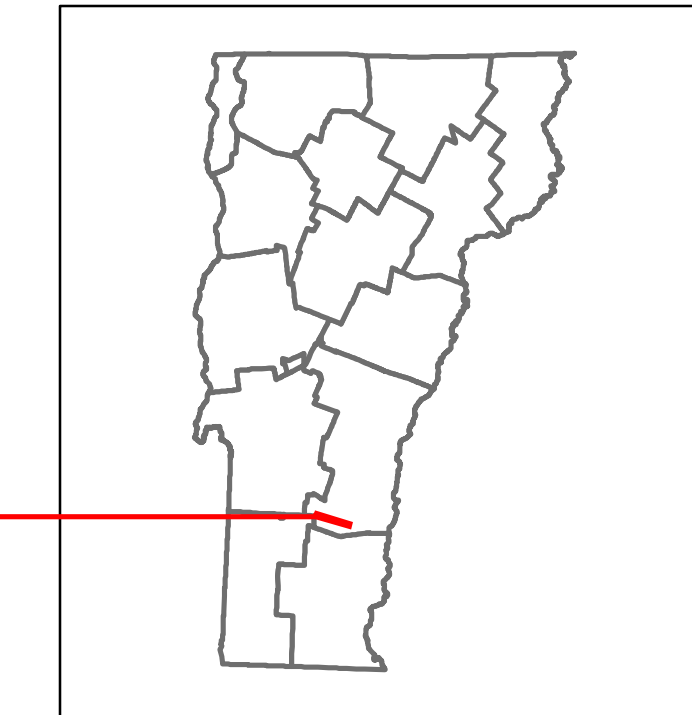
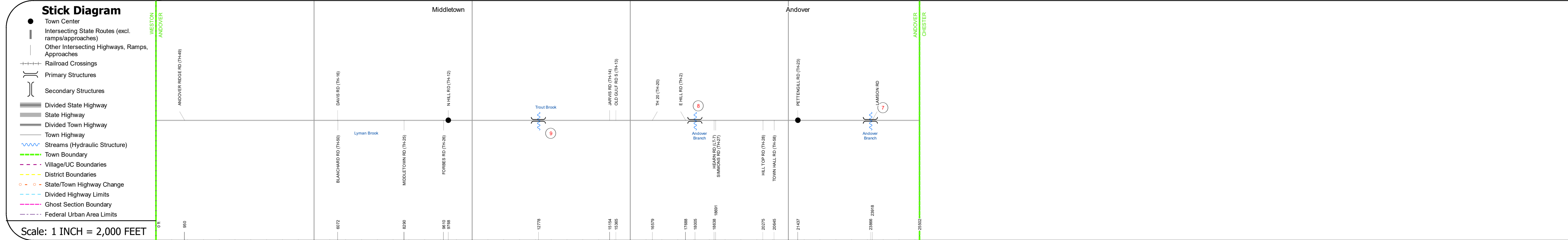
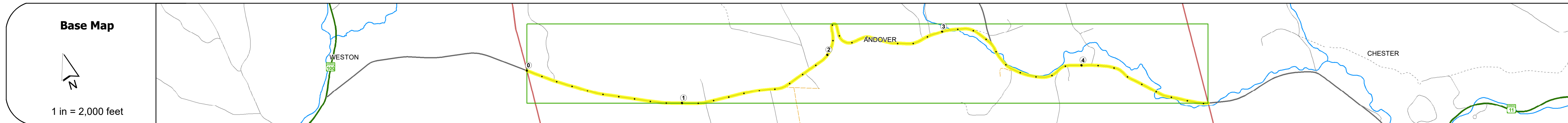


DISTRICT	TOWN	ROUTE
2	ANDOVER	Maj-0132



Maj-0132



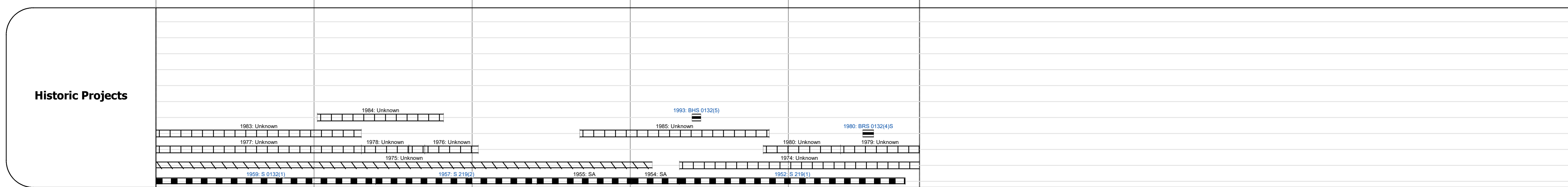
Road Widths	Travellane	30	26	30	26	28	28	22	25
	Roadway								
	Lane Count								
	Base								
	Subbase								

Curves									
---------------	--	--	--	--	--	--	--	--	--

Grades									
---------------	--	--	--	--	--	--	--	--	--

Guardrails									
-------------------	--	--	--	--	--	--	--	--	--

Rumblestrips									
---------------------	--	--	--	--	--	--	--	--	--



Maintenance Garage									
---------------------------	--	--	--	--	--	--	--	--	--

Speed Zone									
-------------------	--	--	--	--	--	--	--	--	--

Functional Class									
-------------------------	--	--	--	--	--	--	--	--	--

National Highway System									
--------------------------------	--	--	--	--	--	--	--	--	--

Limited Access Highway									
-------------------------------	--	--	--	--	--	--	--	--	--

Customer Service Level									
-------------------------------	--	--	--	--	--	--	--	--	--

Traffic Counters									
-------------------------	--	--	--	--	--	--	--	--	--

AADT	2020		407				612		
	2019		481				722		
	2018			480				720	
	2017			490				730	
	2016			483				717	

Crash Locations	(Incomplete) 2021								
	2020								
	2019								
	2018								
	2017								

STRUCTURE DESCRIPTIONS	
Bridge 9:	Stringer/multi-beam or girder - 1939 Structure No. 200132000914012 Length: 64' Width: 23.9' Facility Carried: TR 01 FAS 132 Structure Type: ROLLED BEAM Features Intersected: TROUT BROOK Surface: Bituminous Maintenance/Ownership: Town
Bridge 8:	Stringer/multi-beam or girder - 1993 Structure No. 200132000814012 Length: 54' Width: 27.1' Facility Carried: TR 01 FAS 132 Structure Type: ROLLED BEAM Features Intersected: ANDOVER BRANCH Surface: Bituminous Maintenance/Ownership: Town
Bridge 7:	Slab - 1979 Structure No. 200132000714012 Length: 32' Width: 27.9' Facility Carried: TR 01 FAS 132 Structure Type: CONCRETE SLAB Features Intersected: ANDOVER BRANCH Surface: Bituminous Maintenance/Ownership: Town

Historic Projects <ul style="list-style-type: none"> Unknown Bituminous Concrete Retreatment Resurface Bituminous Mix Skippy Mix Bituminous Seal 	Functional Class <ul style="list-style-type: none"> 1 - Interstate System 2 - Other Freeways and Expressways 3 - Principal Arterial 4 - Minor Arterial 5 - Major Collector 6 - Minor Collector 	Curves <ul style="list-style-type: none"> Left (degrees) Right (degrees) 	Grades <ul style="list-style-type: none"> Left (percent) Right (percent) 	Traffic Counters <ul style="list-style-type: none"> Continuous (CTC) Weigh-In-Motion (WIM) Short-Term, Scheduled Short-Term, Unscheduled 	Crash Locations <ul style="list-style-type: none"> High Crash Locations (HCL's) Sections (& Intersections) 	Mileage by Functional Class By Sheet 0132 5 - Major Collector 4.830	Mileage by Town By Sheet ANDOVER - S01321401 4.83 of 4.83	DISTRICT 2	TOWN ANDOVER	Date: 11/16/21	ROUTE Maj-0132
Legend AADT (AADT) 1-100 (1-10) 201-300 (21-30) 101-200 (11-20) 401-800 (41-113)								1 of 1 TWN mileage: 0.0 to 4.83	ETE mileage: 1.37 to 6.2		
Page Total Mileage: 4.830 mi								Page Total Mileage: 4.83 mi			