

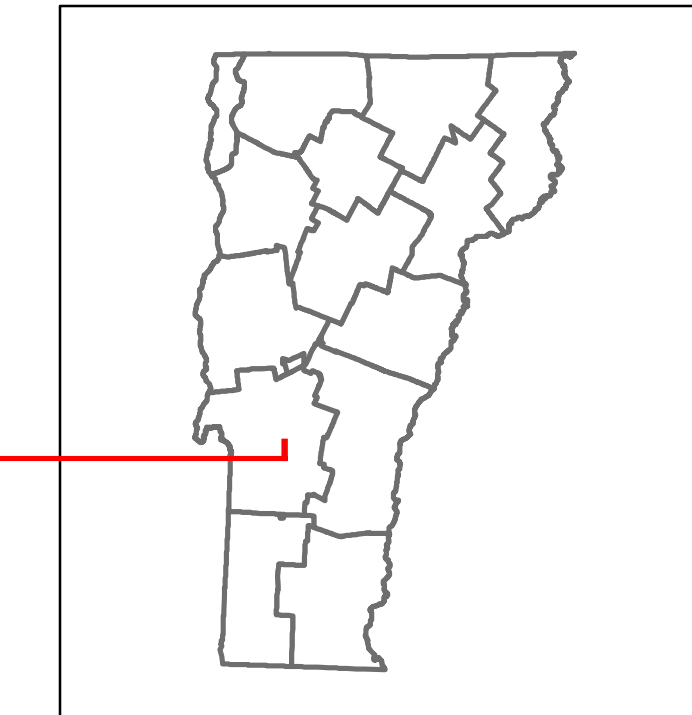


# Route Log and Progress Chart


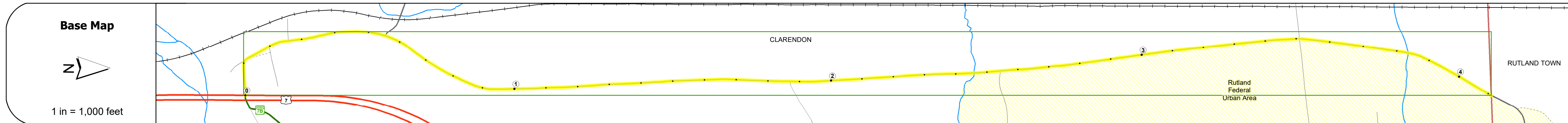
**DRAFT**

Please Note: Errors and Omissions May Exist.  
Contact the VTrans Mapping Section with questions or concerns.

DISTRICT	TOWN	ROUTE
3	CLARENDON	Maj-0127



**Maj-0127**



<b>Road Widths</b>	Travellane	22							
	Roadway	22							
	Lane Count	2							
	Base								
	Subbase								
<b>Curves</b>									5.8
<b>Grades</b>									
<b>Guardrails</b>									
<b>Rumblestrips</b>									
<b>Historic Projects</b>									2006: BRO 1443(29)
<b>Maintenance Garage</b>									
<b>Speed Zone</b>									
<b>Functional Class</b>			5						
<b>National Highway System</b>									
<b>Limited Access Highway</b>									
<b>Customer Service Level</b>									
<b>Traffic Counters</b>									
<b>AADT</b>	2022	878						1520	
	2021	871						1812	
	2020	789						1616	
	2019	908						1963	
	2018	910						1100	
<b>Crash Locations</b>	(Incomplete) 2023								
	2022								
	2021								
	2020								
	2019								

## STRUCTURE DESCRIPTIONS

**Bridge 7:**  
Tee Beam - 1926  
Structure No. 200127000711052  
Length: 27'  
Height: 100.0'  
Width: 30.0'  
Weight Limit: 0  
Facility Carried: TR 01 FAS 127  
Structure Type: CONC TBM WID W/ SLAB  
Features Intersected: BROOK  
Surface: Bituminous  
Inspection Date: 7/2022  
Maintenance/Ownership: Town

**Bridge 8:**  
Tee Beam - 1928  
Structure No. 200127000811052  
Length: 33'  
Height: 100.0'  
Width: 28.0'  
Weight Limit: 0  
Facility Carried: TR 01 FAS 127  
Structure Type: CONC TBM WID W/ SLAB  
Features Intersected: BROOK  
Surface: Bituminous  
Inspection Date: 7/2022  
Maintenance/Ownership: Town

**Bridge 14:**  
Stringer/multi-beam or girder - 2006  
Structure No. 200127001411052  
Length: 87'  
Height: 100.0'  
Width: 30.0'  
Weight Limit: 0  
Facility Carried: TR 01 FAS 127  
Structure Type: ROLLED BEAM  
Features Intersected: COLD RIVER  
Surface: Bituminous  
Inspection Date: 7/2022  
Maintenance/Ownership: Town

<b>Historic Projects</b> Unknown, Retreatment, Resurface, Bituminous Mix, Skiny Mix, Bituminous Seal Bituminous Concrete, Bituminous Macadam, Cold Plane and Bituminous Concrete, Concrete, Surface Treated Gravel, Plant Mix, Reclaimed Base and Bituminous Concrete	<b>Functional Class</b> 1 - Interstate System, 2 - Other Freeways and Expressways, 3 - Principal Arterial, 4 - Minor Arterial, 5 - Major Collector, 6 - Minor Collector	<b>Curves</b> Left (degrees), Right (degrees) <b>Grades</b> (percent) grade up, (percent) grade down <b>Road Widths</b> (ft)	<b>Traffic Counters</b> Continuous (CTC), Weigh-In-Motion (WIM), Short-Term, Scheduled, Short-Term, Unscheduled (counter ID) <b>Crash Locations</b> Fatal, Injury, Unknown Crash Type, Property Damage Only	<b>Mileage by Functional Class By Sheet</b> 0127 5 - Major collector 4.110 <b>Page Total Mileage: 4.110 mi</b>	<b>Mileage by Town By Sheet</b> CLARENDON - S01271105 4.11 of 4.11 <b>Page Total Mileage: 4.11 mi</b>	<b>DISTRICT</b> 3	<b>TOWN</b> CLARENDON	<b>Date:</b> 09/25/23	<b>ROUTE</b> Maj-0127 ETE mileage: 0.0 to 4.11
---	--	---	--	--	---	----------------------	--------------------------	-----------------------	--

For More Information Contact - Vermont Agency of Transportation, Policy, Planning and Intermodal Development Division - Mapping Section, 219 North Main Street, Barre, VT 05641 Telephone: 802-828-2600.