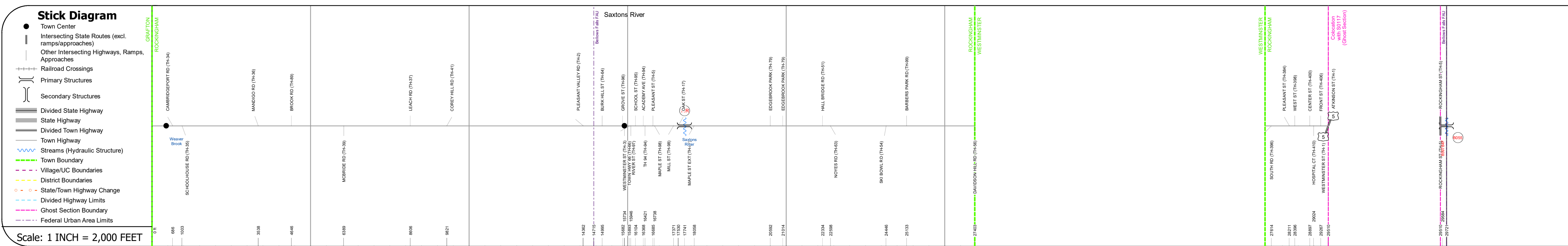
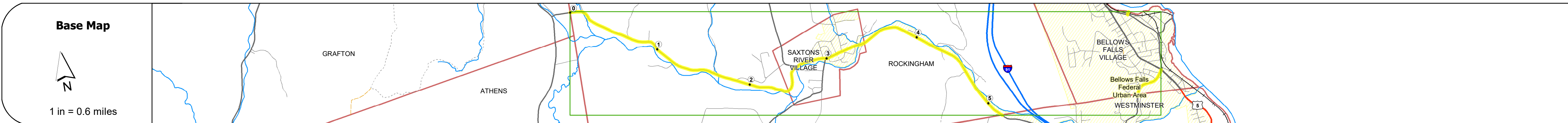
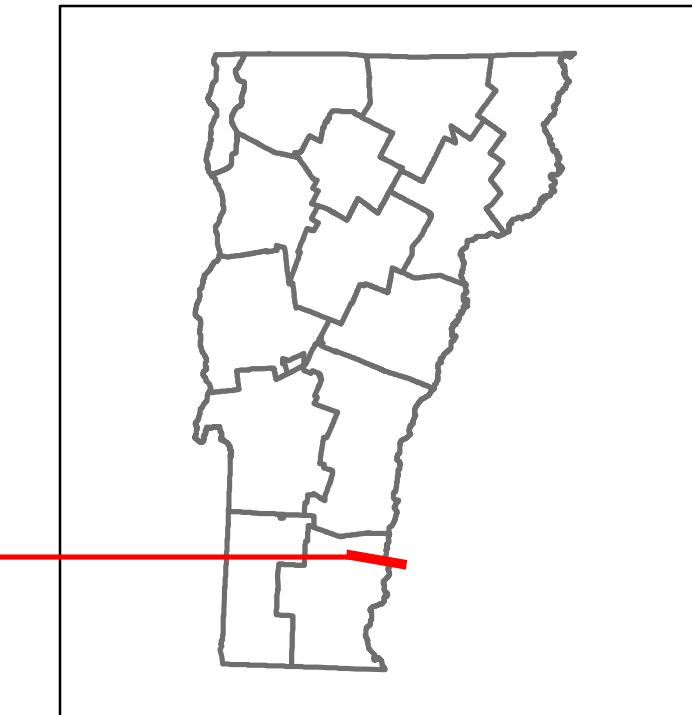


DISTRICT	TOWN	ROUTE
2	ROCKINGHAM	Maj-0126



STRUCTURE DESCRIPTIONS
<p>Bridge 11R: Stringer/multi-beam or girder - 1954 Structure No. 200126011R13142 Length: 203' Width: 35.0' Facility Carried: TR 01 FAS 126 Structure Type: 3 SP CONT WLD GIRDER Features Intersected: SAXTONS RIVER Surface: Bituminous Maintenance/Ownership: Town</p> <p>Bridge B055: Stringer/multi-beam or girder - 1983 Structure No. 101314B05513141 Length: 635' Width: 39.4' Under Clearance: 22.5' Facility Carried: CHURCH STREET Structure Type: Unknown Features Intersected: CONNECTICUT RIVER, NECRR Surface: Bituminous Maintenance/Ownership: State</p>

Scale: 1 INCH = 2,000 FEET	0	1	2	3	4	5
Road Widths	20	22	20	22	24	24
Curves	1.7, 9.2, 1.7, 3.0, 16.6	4.7, 5.8, 5.8, 2.2	7.8, 11.6, 17.5, 11.6			
Grades						
Guardrails						
Rumblestrips						
Historic Projects	1980: Unknown	1978: Unknown	1980: Unknown	1981: Unknown	2015: BRIC 0126(12)	1980: Unknown
Maintenance Garage						
Speed Zone						
Functional Class			5			5
National Highway System						
Limited Access Highway						
Customer Service Level						
Traffic Counters						X158, X152
AADT	2020: 1448	2019: 1710	2018: 1700	2017: 1700	2016: 1667	2020: 2082, 2987
Crash Locations						HCL Section No. 291

Historic Projects <ul style="list-style-type: none"> Unknown Bituminous Concrete Retreatment Resurface Bituminous Mix Skiny Mix Bituminous Seal 	Functional Class <ul style="list-style-type: none"> 1 - Interstate System 2 - Other Freeways and Expressways 3 - Principal Arterial 4 - Minor Arterial 5 - Major Collector 6 - Minor Collector 	Curves <ul style="list-style-type: none"> Left Right 	Grades <ul style="list-style-type: none"> grade up grade down 	Traffic Counters <ul style="list-style-type: none"> Continuous (CTC) Weigh-In-Motion (WIM) Short-Term, Scheduled Short-Term, Unscheduled 	Crash Locations <ul style="list-style-type: none"> High Crash Locations (HCL's) 	Mileage by Functional Class By Sheet 0126 5 - Major Collector 5.629	Mileage by Town By Sheet ROCKINGHAM - S01261314 Ghost Section - (Maj-0117, MM 0.000 to 0.707) 5.629 of 5.629	DISTRICT 2	TOWN ROCKINGHAM	Date: 11/16/21	ROUTE Maj-0126
						Page Total Mileage: 5.629 mi	Page Total Mileage: 5.629 mi	1 of 1 TWN mileage: 8.3 to 13.49 0.0 to 5.629	ETE mileage: 8.3 to 13.49 15.32 to 15.759		