

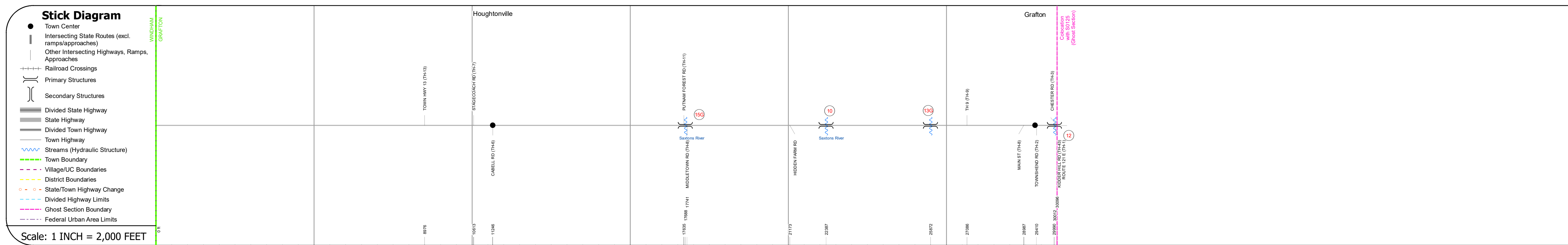
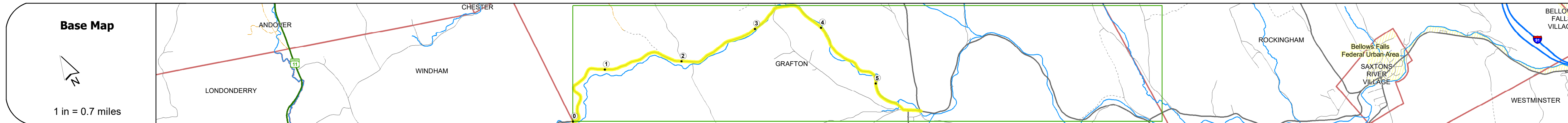
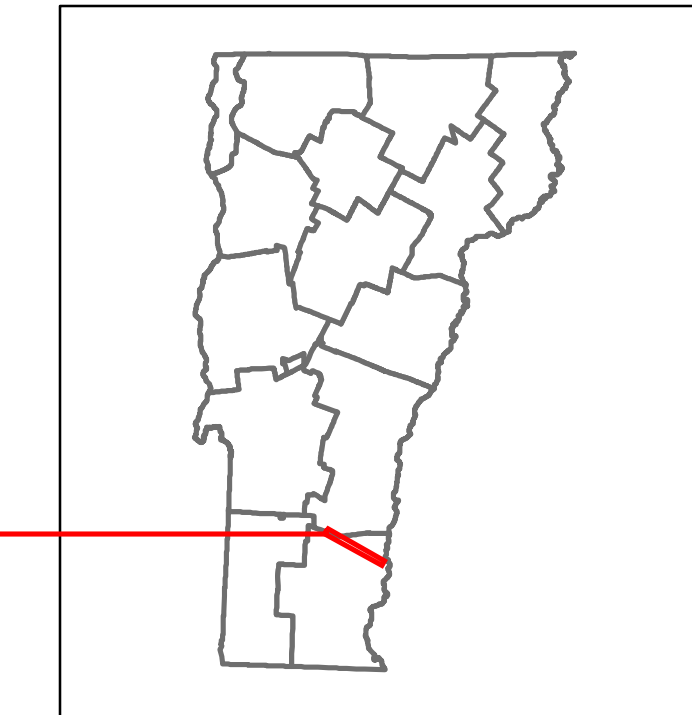


Route Log and Progress Chart

DRAFT

Please Note: Errors and Omissions May Exist.
Contact the VTrans Mapping Section with questions or concerns.

DISTRICT	TOWN	ROUTE
2	GRAFTON	Maj-0126



Road Widths	Travellane	22	22	25	2	24	22	32
Roadway Lane Count								
Base								
Subbase								
Curves								
Grades								
Guardrails								
Rumblestrips								
Historic Projects		1982: Unknown	1980: Unknown	1975: Unknown		1975: Unknown	1941: SA 570	
Maintenance Garage								
Speed Zone								
Functional Class				5				
National Highway System								
Limited Access Highway								
Customer Service Level								
Traffic Counters						X385		
AADT	2020			219				833
	2019			258				984
	2018	140			280			1100
	2017	140			260			1100
	2016	137			237			1067
Crash Locations	(Incomplete) 2021							
	2020							
	2019							
	2018							
	2017							

STRUCTURE DESCRIPTIONS

Bridge 15G:
Stringer/multi-beam or girder - 1939
Structure No. 200126015G13062
Length: 99'
Width: 22.2'
Facility Carried: TR 01 FAS 126
Structure Type: ROLLED BEAM
Features Intersected: SAXTONS RIVER
Surface: Bituminous
Maintenance/Ownership: Town

Bridge 10:
Slab - 1977
Structure No. 200126001013062
Length: 52'
Width: 26.6'
Facility Carried: TR 01 FAS 126
Structure Type: PRECAST CONC SLAB
Features Intersected: SAXTONS RIVER
Surface: Bituminous
Maintenance/Ownership: Town

Bridge 13G:
Stringer/multi-beam or girder - 1939
Structure No. 200126013G13062
Length: 74'
Width: 22.1'
Facility Carried: TR 01 FAS 126
Structure Type: ROLLED BEAM
Features Intersected: SAXTONS RIVER
Surface: Bituminous
Maintenance/Ownership: Town

Bridge 12:
Stringer/multi-beam or girder - 1939
Structure No. 200126001213062
Length: 75'
Width: 23.9'
Facility Carried: TR 01 FAS 126
Structure Type: ROLLED BEAM
Features Intersected: SAXTONS RIVER
Surface: Bituminous
Maintenance/Ownership: Town

Historic Projects <ul style="list-style-type: none"> Unknown Bituminous Concrete Retreatment Resurface Bituminous Mix Skinny Mix Bituminous Seal 	Functional Class <ul style="list-style-type: none"> 1 - Interstate System 2 - Other Freeways and Expressways 3 - Principal Arterial 4 - Minor Arterial 5 - Major Collector 6 - Minor Collector 	Curves <ul style="list-style-type: none"> Left (degrees) Right (degrees) 	Grades <ul style="list-style-type: none"> grade up (percent) grade down (percent) 	Traffic Counters <ul style="list-style-type: none"> Continuous (CTC) Weigh-In-Motion (WIM) Short-Term, Scheduled Short-Term, Unscheduled 	Crash Locations <ul style="list-style-type: none"> High Crash Locations (HCL's) 1 - 100 (1 - 10) 101 - 200 (11 - 20) 201 - 300 (21 - 30) 301 - 400 (31 - 40) 401 - 800 (41 - 113) 	Mileage by Functional Class By Sheet 0126 5 - Major Collector 5.120	Mileage by Town By Sheet GRAFTON - S01261306 Ghost Section - (Maj-0125, MM 4.140 to 0.260) 5.7 of 5.89	DISTRICT 2	TOWN GRAFTON	Date: 11/16/21	ROUTE Maj-0126 ETE mileage: 2.41 to 8.11
Speed Zones 125 30 35 40 45 50 55 60 65						Page Total Mileage: 5.700 mi	Page Total Mileage: 5.7 mi	1 of 2 TWN mileage: 0.0 to 5.7			

For More Information Contact - Vermont Agency of Transportation, Policy, Planning and Intermodal Development Division - Mapping Section, 1 National Life Drive, Montpelier, VT 05633-5001 Telephone: 802-828-2600.