

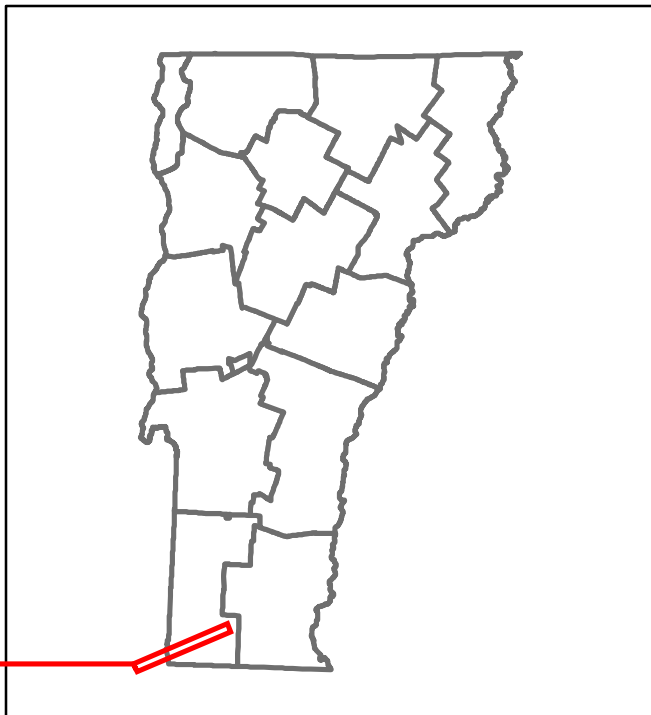


Route Log and Progress Chart


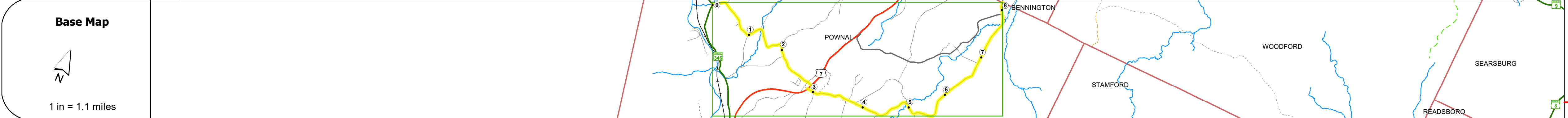
DRAFT

Please Note: Errors and Omissions May Exist.
Contact the VTrans Mapping Section with questions or concerns.

DISTRICT	TOWN	ROUTE
1	POWNAAL	Maj-0103



Maj-0103



Scale: 1 INCH = 2,000 FEET

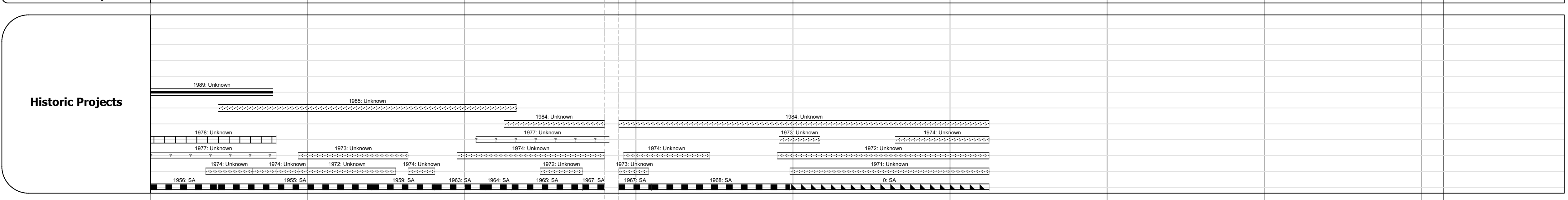
Road Widths	Travellane	20	20	20	20	20	20	20	20	20	20	20	20	20	20
	Roadway	20	20	20	20	20	20	20	20	20	20	20	20	20	20
	Lane Count	2	2	2	2	2	2	2	2	2	2	2	2	2	2
	Base														
	Subbase														

Curves															
--------	--	--	--	--	--	--	--	--	--	--	--	--	--	--	--

Grades															
--------	--	--	--	--	--	--	--	--	--	--	--	--	--	--	--

Guardrails															
------------	--	--	--	--	--	--	--	--	--	--	--	--	--	--	--

Rumblestrips															
--------------	--	--	--	--	--	--	--	--	--	--	--	--	--	--	--



Maintenance Garage															
--------------------	--	--	--	--	--	--	--	--	--	--	--	--	--	--	--

Speed Zone															
------------	--	--	--	--	--	--	--	--	--	--	--	--	--	--	--

Functional Class		5							5						
------------------	--	---	--	--	--	--	--	--	---	--	--	--	--	--	--


National Highway System															
-------------------------	--	--	--	--	--	--	--	--	--	--	--	--	--	--	--

Limited Access Highway															
------------------------	--	--	--	--	--	--	--	--	--	--	--	--	--	--	--

Customer Service Level															
------------------------	--	--	--	--	--	--	--	--	--	--	--	--	--	--	--

Traffic Counters		8349												8347	
------------------	--	------	--	--	--	--	--	--	--	--	--	--	--	------	--

AADT	2020	583							1266					507	963
	2019	688							1495					599	1137
	2018	690							1500					600	1200
	2017	700							1500					610	1200
	2016	727							1467					587	1133



STRUCTURE DESCRIPTIONS

--	--	--	--	--	--	--	--	--	--	--	--	--	--	--	--

Historic Projects Unknown, Retreatment, Resurface, Bituminous Mix, Skiny Mix, Bituminous Seal Bituminous Concrete, Surface Treated Gravel, Plant Mix, Reclaimed Base and Bituminous Concrete, Concrete, Gravel	Functional Class 1- Interstate System, 2- Other Freeways and Expressways, 3- Principal Arterial, 4- Minor Arterial, 5- Major Collector, 6- Minor Collector	Curves Left, Right, Grades, Left, Right, grade up, grade down	Traffic Counters Continuous (CTC), Weigh-In-Motion (WIM), Short-Term, Scheduled, Short-Term, Unscheduled	Crash Locations High Crash Locations (HCL's) Sections (& Intersections) 1-100 (1-10), 101-200 (11-20), 201-300 (21-30), 301-400 (31-40), 401-800 (41-113)	Mileage by Functional Class By Sheet 0103 5 - Major collector 8.140	Mileage by Town By Sheet POWNAAL - S01030208 Ghost Section - (US-7, MM 4.828 to 4.738) 8.14 of 8.14	DISTRICT 1	TOWN POWNAAL	Date: 11/16/21	ROUTE Maj-0103
					Page Total Mileage: 8.140 mi	Page Total Mileage: 8.14 mi	1	POWNAAL	1 of 1 TWN mileage: 0.0 to 8.14	ETE mileage: 0.0 to 8.14

For More Information Contact - Vermont Agency of Transportation, Policy, Planning and Intermodal Development Division - Mapping Section, 1 National Life Drive, Montpelier, VT 05633-5001 Telephone: 802-828-2600.