

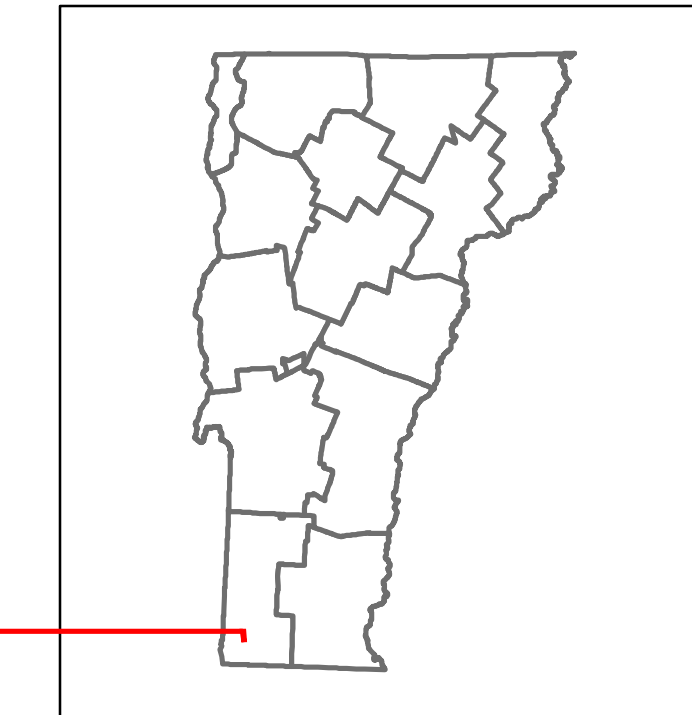


Route Log and Progress Chart


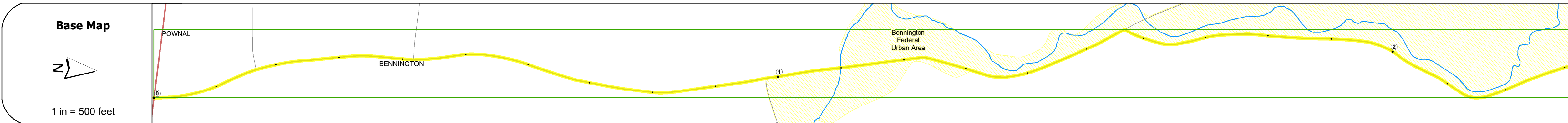
DRAFT

Please Note: Errors and Omissions May Exist.
Contact the VTrans Mapping Section with questions or concerns.

DISTRICT	TOWN	ROUTE
1	BENNINGTON	Maj-0103



Maj-0103



STRUCTURE DESCRIPTIONS

Bridge 3:
Stringer/multi-beam or girder - 1941
Structure No. 200103000302022
Length: 59'
Width: 22.2'
Facility Carried: TR 03 FAS 103
Structure Type: ROLLED BEAM
Features Intersected: SOUTH STREAM
Surface: Bituminous
Maintenance/Ownership: Town

Road Widths	Travellane	20
Roadway		20
Lane Count		2
Base		
Subbase		
Curves		
Grades		
Guardrails		
Rumblestrips		
Historic Projects		
Maintenance Garage		
Speed Zone		
Functional Class	5	
National Highway System		
Limited Access Highway		
Customer Service Level		
Traffic Counters	8034	8245
AADT	2020: 963	1004
	2019: 1137	1220
	2018: 1200	1200
	2017: 1200	1200
	2016: 1300	1200
Crash Locations		

Historic Projects Unknown, Bituminous Concrete, Retreatment, Resurface, Bituminous Mix, Skiny Mix, Bituminous Seal, Concrete, Gravel, Surface Treated, Plant Mix, Reclaimed Base and Bituminous Concrete	Functional Class 1- Interstate System, 2- Other, 3- Principal Arterial, 4- Minor Arterial, 5- Major Collector, 6- Minor Collector	Curves Left, Right, Grades, grade up, grade down	Traffic Counters Continuous (CTC), Weigh-In-Motion (WIM), Short-Term, Scheduled, Short-Term, Unscheduled	Crash Locations High Crash Locations (HCL's)	Mileage by Functional Class By Sheet 0103 5 - Major collector 2.320	Mileage by Town By Sheet BENNINGTON - S01030202 2.32 of 2.32	DISTRICT 1	TOWN BENNINGTON	Date: 11/19/21	ROUTE Maj-0103 ETE mileage: 8.14 to 10.46
					Legend HCL No. 1-100 (1-10), 101-200 (11-20), 201-300 (21-30), 301-400 (31-40), 401-800 (41-113)	Page Total Mileage: 2.320 mi				

For More Information Contact - Vermont Agency of Transportation, Policy, Planning and Intermodal Development Division - Mapping Section, 1 National Life Drive, Montpelier, VT 05633-5001 Telephone: 802-828-2600.