


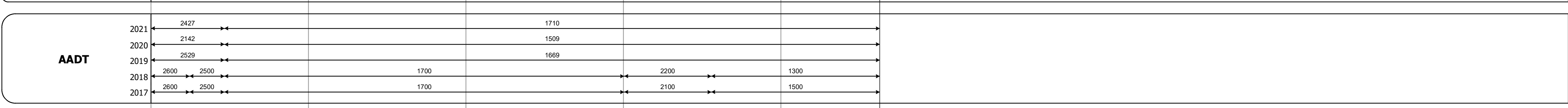
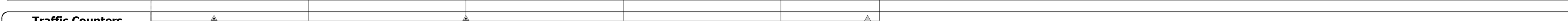



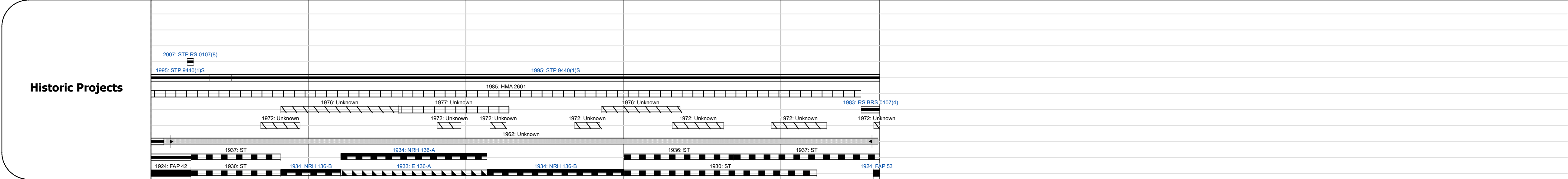

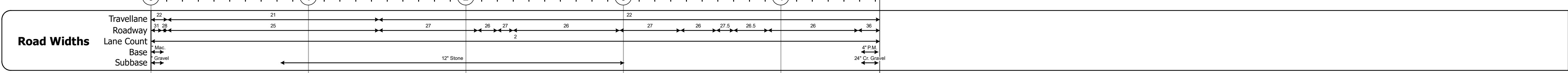
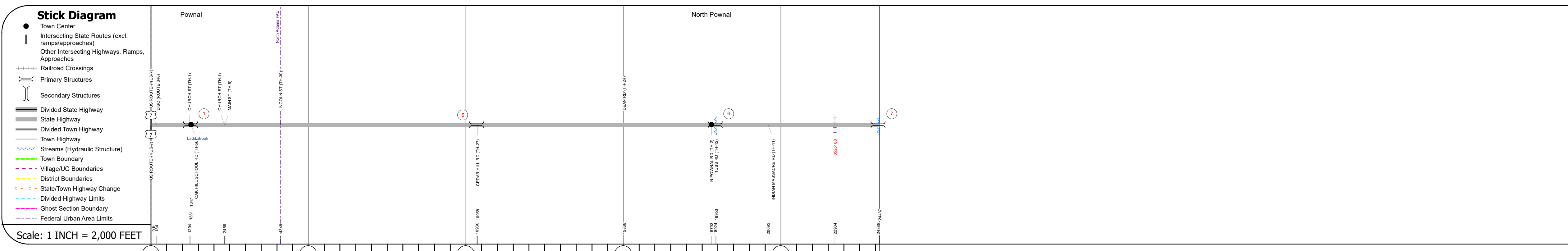
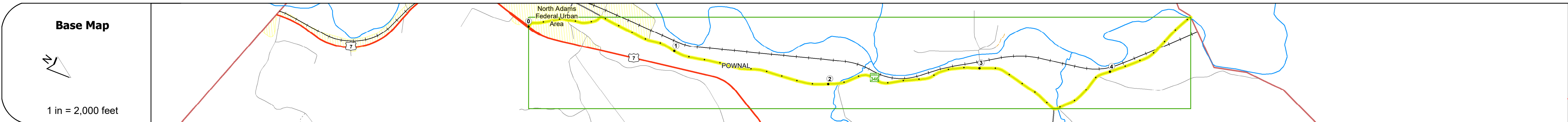
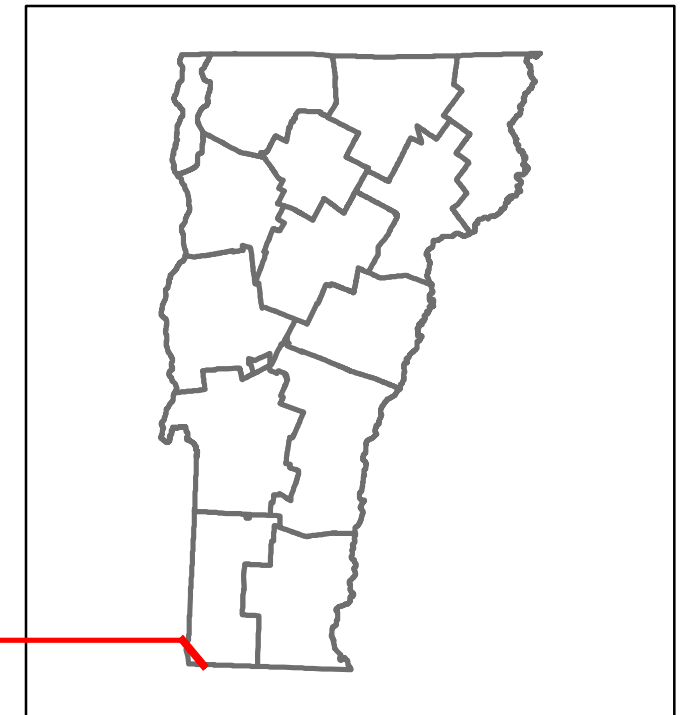


Route Log and Progress Chart

DRAFT

Please Note: Errors and Omissions May Exist.
Contact the VTrans Mapping Section with questions or concerns.

DISTRICT	TOWN	ROUTE
1	POWNAI	VT-346



STRUCTURE DESCRIPTIONS

Bridge 1:
Culvert - 2007
Structure No. 300107000102081
Length: 9'
Width: 2.9'
Facility Carried: VT346
Structure Type: SEGMENTAL RC BOX
Features Intersected: LADD BROOK
Maintenance/Ownership: State

Bridge 5:
Culvert - 1919
Structure No. 300107000502081
Length: 16'
Facility Carried: VT346
Structure Type: RC BOX
Features Intersected: BROOK
Maintenance/Ownership: State

Bridge 6:
Girder and floorbeam system - 1910
Structure No. 200107000602082
Length: 25'
Height: 5.33'
Width: 2.2'
Facility Carried: VT 00346 ML
Structure Type: JACK ARCH WID W/SLAB
Features Intersected: BROOK
Surface: Bituminous
Maintenance/Ownership: State

Bridge 7:
Stringer/multi-beam or girder - 1983
Structure No. 200107000702082
Length: 72'
Height: 5.33'
Width: 12.8'
Facility Carried: VT 00346 ML
Structure Type: 2 SP CONT CUR GIRDER
Features Intersected: HOOSIC RIVER
Surface: Bituminous
Maintenance/Ownership: State

Historic Projects <ul style="list-style-type: none"> Unknown Bituminous Concrete Retreatment Resurface Bituminous Mix Skinny Mix Bituminous Seal 	Functional Class <ul style="list-style-type: none"> 1 - Interstate System 2 - Other Freeways and Expressways 3 - Principal Arterial 4 - Minor Arterial 5 - Major Collector 6 - Minor Collector 	Curves <ul style="list-style-type: none"> Left Right 	Grades <ul style="list-style-type: none"> grade up grade down 	Traffic Counters <ul style="list-style-type: none"> Continuous (CTC) Weigh-In-Motion (WIM) Short-Term, Scheduled Short-Term, Unscheduled 	Crash Locations <ul style="list-style-type: none"> Fatal Injury Property Damage Only Unknown Crash Type 	Mileage by Functional Class By Sheet 0107 5 - Major collector 4.628	Mileage by Town By Sheet POWNAI - V346-0208 4.628 of 4.628	DISTRICT 1	TOWN POWNAI	Date: 10/03/22	ROUTE VT-346 ETE mileage: 0.0 to 4.628
Speed Zones 25 30 35 40 45 50 55 60 65						Page Total Mileage: 4.628 mi		Page Total Mileage: 4.628 mi		1 of 1 TWN mileage: 0.0 to 4.628	

For More Information Contact - Vermont Agency of Transportation, Policy, Planning and Intermodal Development Division - Mapping Section, 219 North Main Street, Barre, VT 05641 Telephone: 802-828-2600.