

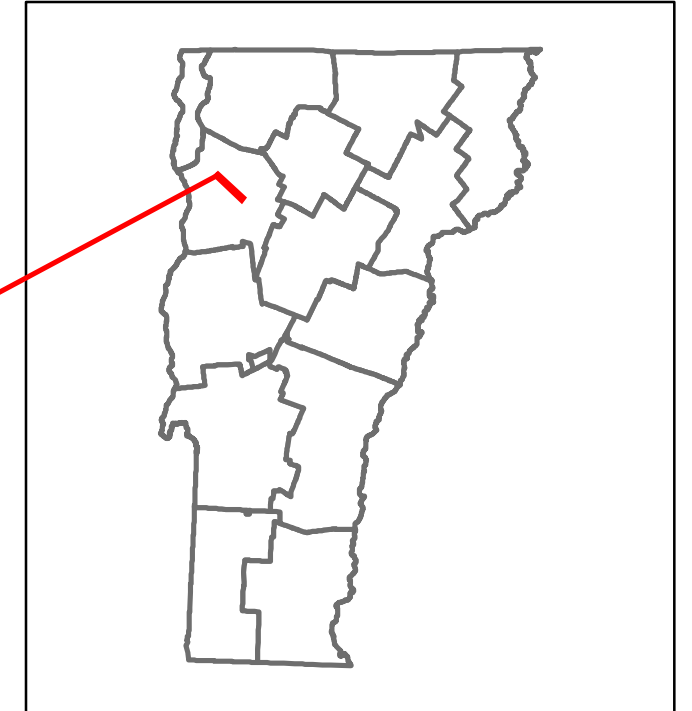


Route Log and Progress Chart

DRAFT

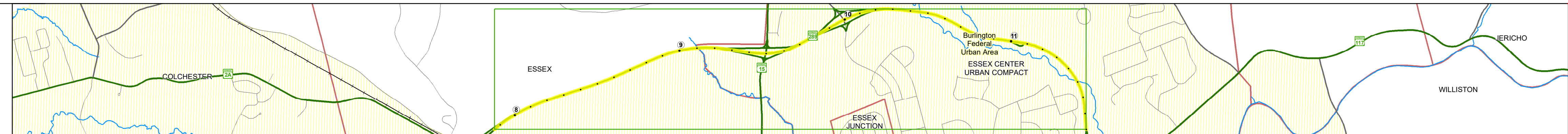
Please Note: Errors and Omissions May Exist.
Contact the VTrans Mapping Section with questions or concerns.

DISTRICT	TOWN	ROUTE
	ETE	VT-289



Base Map


1 in = 2,000 feet



Stick Diagram

- Town Center
- Intersecting State Routes (excl. ramps/approaches)
- Other Intersecting Highways, Ramps, Approaches
- Railroad Crossings
- Primary Structures
- Secondary Structures
- Divided State Highway
- State Highway
- Divided Town Highway
- Town Highway
- Streams (Hydraulic Structure)
- Town Boundary
- Village/IC Boundaries
- District Boundaries
- State/Town Highway Change
- Divided Highway Limits
- Ghost Section Boundary
- Federal Urban Area Limits

Scale: 1 INCH = 2,000 FEET



STRUCTURE DESCRIPTIONS

- Bridge 14-1:**
Culvert - 1993
Structure No. 30033014-104061
Length: 15'
Facility Carried: VT289
Structure Type: CGMPP
Features Intersected: SNOWMOBILE TRAIL
Maintenance/Ownership: State
- Bridge 14-2:**
Culvert - 1993
Structure No. 30033014-204061
Length: 11'
Facility Carried: VT289
Structure Type: CGMPP
Features Intersected: INDIAN BROOK
Maintenance/Ownership: State
- Unknown 2A:**
Unknown
Structure No. 200030002A04062
Structure Type: Unknown
Features Intersected: VT 15 OVER VT 289
Maintenance/Ownership: State
- Unknown 16:**
Unknown
Structure No. 2004060D1604061
Structure Type: Unknown
Features Intersected: TH 95 OVER VT 289
Maintenance/Ownership: State
- Bridge 17:**
Culvert - 1993
Structure No. 200033001704062
Length: 25'
Height: 5.33'
Facility Carried: VT 00289 ML
Structure Type: TWIN CELL RC BOX
Features Intersected: ALDER BROOK
Maintenance/Ownership: State
- Bridge 17A:**
Culvert - 1993
Structure No. 30033017-A04061
Length: 7'
Facility Carried: VT289
Structure Type: CGMPP
Features Intersected: BROOK
Maintenance/Ownership: State
- Bridge 17B:**
Culvert - 1993
Structure No. 30033017-B04061
Length: 7'
Facility Carried: VT289
Structure Type: CGMPP
Features Intersected: BROOK
Maintenance/Ownership: State
- Bridge 18:**
Culvert - 1993
Structure No. 200033001804062
Length: 31'
Height: 5.33'
Facility Carried: VT 00289 ML
Structure Type: TWIN CELL RC BOX
Features Intersected: ALDER BROOK
Maintenance/Ownership: State

Road Widths	Travellane	Roadway	Lane Count	Base	Subbase
	24	42	54	3	2

Curves	1.5	2.5	2	2.5	2.5	3
--------	-----	-----	---	-----	-----	---

Grades						
--------	--	--	--	--	--	--

Guardrails						
------------	--	--	--	--	--	--

Rumblestrips						
--------------	--	--	--	--	--	--

Historic Projects	<ul style="list-style-type: none"> 1994 NH PB 033-1(2) 1994 FECC 033-1(8) 2007 NH 2403(1) 1994 NH PB 033-1(2) 1994 FECC 033-1(5)
-------------------	---

Maintenance Garage	District 5 - DMF Maintenance Chimney Corners Garage
--------------------	---

Speed Zone	50
------------	----

Functional Class	2
------------------	---

National Highway System	NHS - Other NHS Routes
-------------------------	------------------------

Limited Access Highway	Full
------------------------	------

Customer Service Level	Interstate Or Divided Highway
------------------------	-------------------------------

Traffic Counters	
------------------	--

AADT	2021	16037	5009	5195	5195
	2020	14190	2764	3606	4595
	2019	16797	3358	4382	5405
	2018				
	2017				

Crash Locations	(Incomplete) 2022				
	2021				
	2020				
	2019				
	2018				

<p>Historic Projects</p> <ul style="list-style-type: none"> Unknown Retreatment Resurface Bituminous Mix Skinny Mix Bituminous Seal <p>Indicated plans available - http://vtransmap01.aot.state.vt.us/p/dcr/D/webstore/</p>	<p>Functional Class</p> <ul style="list-style-type: none"> 1 - Interstate System 2 - Other Freeways and Expressways 3 - Principal Arterial 4 - Minor Arterial 5 - Major Collector 6 - Minor Collector <p>Speed Zones</p> <ul style="list-style-type: none"> 25 30 35 40 45 50 55 60 65 	<p>Curves</p> <ul style="list-style-type: none"> Left Right <p>Grades</p> <ul style="list-style-type: none"> grade up grade down <p>Road Widths</p> <ul style="list-style-type: none"> 8' 	<p>Traffic Counters</p> <ul style="list-style-type: none"> Continuous (CTC) Weigh-In-Motion (WIM) Short-Term, Scheduled Short-Term, Unscheduled <p>Crash Locations</p> <ul style="list-style-type: none"> Fatal Injury Property Damage Only Unknown Crash Type <p>High Crash Locations (HCL's)</p> <p>Sections (& Intersections)</p> <ul style="list-style-type: none"> 1 - 100 (1 - 10) 101 - 200 (11 - 20) 201 - 300 (21 - 30) 301 - 400 (31 - 40) 401 - 800 (41 - 113) 	<p>Mileage by Functional Class By Sheet</p> <p>033 2 - Other Freeways and Expressways 3.940</p> <p>Page Total Mileage: 3.940 mi</p>	<p>Mileage by Town By Sheet</p> <p>ETE - V289-0000 3.94 of 3.94</p> <p>Page Total Mileage: 3.94 mi</p>	<p>DISTRICT</p> <p>ETE</p>	<p>TOWN</p> <p>ETE</p>	<p>Date: 10/03/22</p> <p>1 of 1</p> <p>TWN mileage: 7.86 to 11.8</p>	<p>ROUTE</p> <p>VT-289</p> <p>ETE mileage: 7.86 to 11.8</p>
---	---	---	---	---	--	-----------------------------------	-------------------------------	---	---