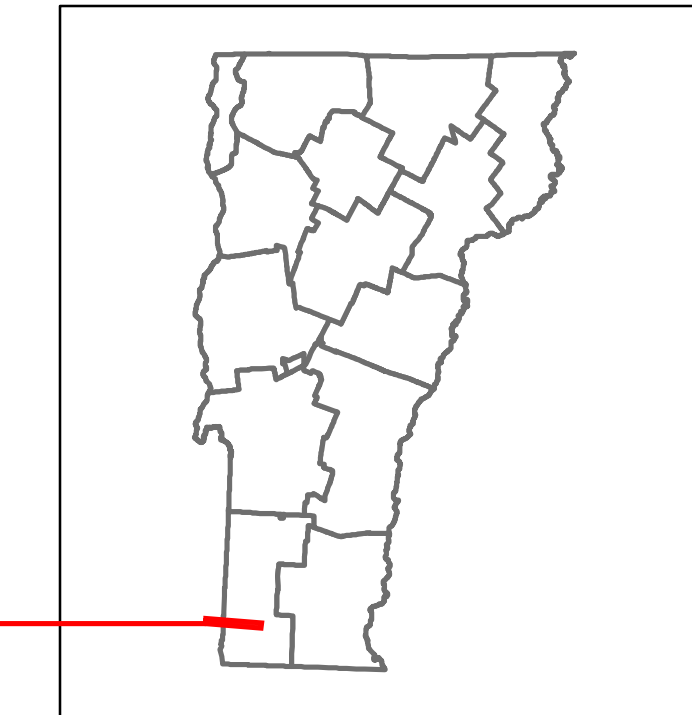
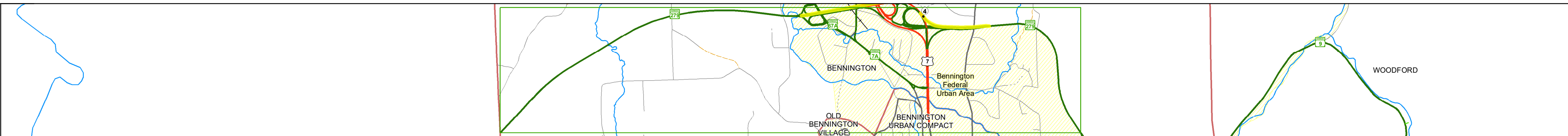


DISTRICT	TOWN	ROUTE
1	BENNINGTON	VT-279



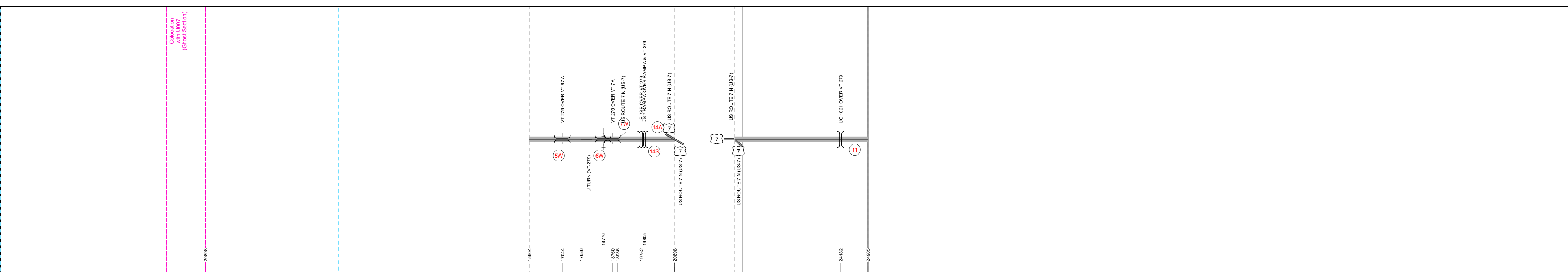
Base Map



Stick Diagram

- Town Center
- Intersecting State Routes (excl. ramps/approaches)
- Other Intersecting Highways, Ramps, Approaches
- Railroad Crossings
- Primary Structures
- Secondary Structures
- Divided State Highway
- State Highway
- Divided Town Highway
- Town Highway
- Streams (Hydraulic Structure)
- Town Boundary
- Village/UC Boundaries
- District Boundaries
- State/Town Highway Change
- Divided Highway Limits
- Ghost Section Boundary
- Federal Urban Area Limits

Scale: 1 INCH = 2,000 FEET



STRUCTURE DESCRIPTIONS

- Bridge 5W:** Stringer/multi-beam or girder - 1973
Structure No: 200110005W02022
Length: 162'
Height: 5.33'
Width: 4.1'
Under Clearance: 1.17'
Facility Carried: VT 00279 ML
Structure Type: 3 SP CONT WLD GIRDER
Features Intersected: VT 279 OVER VT 67 A
Surface: Bituminous
Maintenance/Ownership: State
- Bridge 6W:** Stringer/multi-beam or girder - 1973
Structure No: 200110006W02022
Length: 155'
Height: 5.33'
Width: 4.2'
Under Clearance: 2.0'
Facility Carried: VT 00279 ML
Structure Type: 3 SP CONT ROLLED BM
Features Intersected: VT 279 OVER VT RR
Surface: Bituminous
Maintenance/Ownership: State
- Bridge 7W:** Stringer/multi-beam or girder - 1973
Structure No: 200110007W02022
Length: 191'
Height: 5.33'
Width: 4.2'
Under Clearance: 2.0'
Facility Carried: VT 00279 ML
Structure Type: 3 SP CONT ROLLED BM
Features Intersected: VT 279 OVER VT 7A
Surface: Bituminous
Maintenance/Ownership: State
- Unknown 14S:** Unknown
Structure No: 200019014S02022
Structure Type: Unknown
Features Intersected: US 7SB OVER VT 279
Maintenance/Ownership: State
- Unknown 14A:** Unknown
Structure No: 200019014A02022
Structure Type: Unknown
Features Intersected: US 7 RAMP A OVER RAMP A + VT 279
Maintenance/Ownership: State
- Unknown 11:** Unknown
Structure No: 200110011D02022
Structure Type: Unknown
Features Intersected: UC 1021 OVER VT 279
Maintenance/Ownership: Town

Road Widths	Travellane Roadway Lane Count Base Subbase	12, 24, 32, 36, 2, 24, 36, 2	Two 2 1/2" Plant Mix Base Courses 24" Crushed Gravel
Curves			
Grades			
Guardrails			
Rumblestrips			
Historic Projects		2012 NH 019-154 2005 DR 0146-1/CA 1995 HMA 2620 1974 RF 012-133 2012 AC NH 019-1511	
Maintenance Garage		(Not State Maintained)	(Not State Maintained)
Speed Zone		55	55
Functional Class		3	3
National Highway System		NHS - Other NHS Routes	NHS - Other NHS Routes
Limited Access Highway		Full	Full
Customer Service Level		Interstate Or Divided Highway	Interstate Or Divided Highway
Traffic Counters		8883	
AADT	2021 2020 2019 2018 2017	2068, 4431, 2908, 2481 1693, 3801, 2213, 2213 2057, 4618, 2689, 2689	1523, 2067 3533, 1320 4293, 1604
Crash Locations	(Incomplete) 2022 2021 2020 2019 2018		

<p>Historic Projects</p> <ul style="list-style-type: none"> Unknown Retreatment Resurface Bituminous Mix Skinny Mix Bituminous Seal <p>Indicated plans available - http://vtransmap01.aot.state.vt.us/p/dcr/Diwebstore/</p>	<p>Functional Class</p> <ul style="list-style-type: none"> 1 - Interstate System 2 - Other 3 - Principal Arterial 4 - Minor Arterial 5 - Major Collector 6 - Minor Collector <p>Speed Zones</p> <p>25 30 35 40 45 50 55 60 65</p>	<p>Curves</p> <ul style="list-style-type: none"> Left (degrees) Right <p>Grades</p> <ul style="list-style-type: none"> Left (percent) Right (percent) grade up grade down <p>Road Widths</p> <p>(ft)</p>	<p>Traffic Counters</p> <ul style="list-style-type: none"> Continuous (CTC) Weight-In-Motion (WIM) Short-Term, Scheduled Short-Term, Unscheduled <p>Crash Locations</p> <ul style="list-style-type: none"> Fatal Injury Property Damage Only Unknown Crash Type <p>High Crash Locations (HCL's)</p> <p>Sections (& Intersections)</p> <p>HCL No. 1-100 (1-10), 101-200 (11-20), 201-300 (21-30), 301-400 (31-40), 401-800 (41-113)</p>	<p>Mileage by Functional Class By Sheet</p> <p>0110 3 - Other Principal Arterial 1.705</p> <p>Mileage by Town By Sheet</p> <p>BENNINGTON - V279-0202w 1.705 of 1.705</p> <p>Page Total Mileage: 1.705 mi</p>	<p>DISTRICT</p> <p>1</p>	<p>TOWN</p> <p>BENNINGTON</p>	<p>Date: 10/03/22</p> <p>1 of 1</p> <p>TWN mileage: 3.012 to 4.717</p>	<p>ROUTE</p> <p>VT-279</p> <p>ETE mileage: 3.012 to 4.717</p>
---	---	---	---	--	---------------------------------	--------------------------------------	---	--