




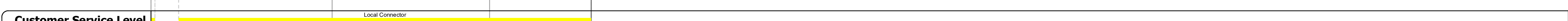










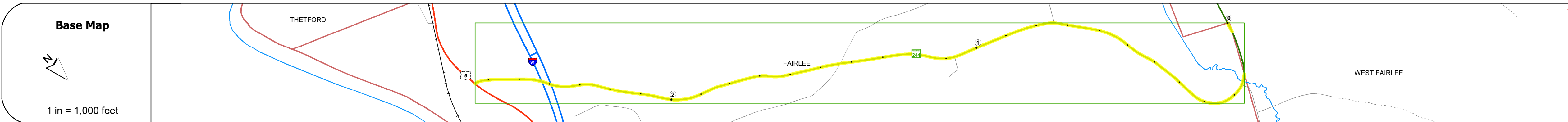
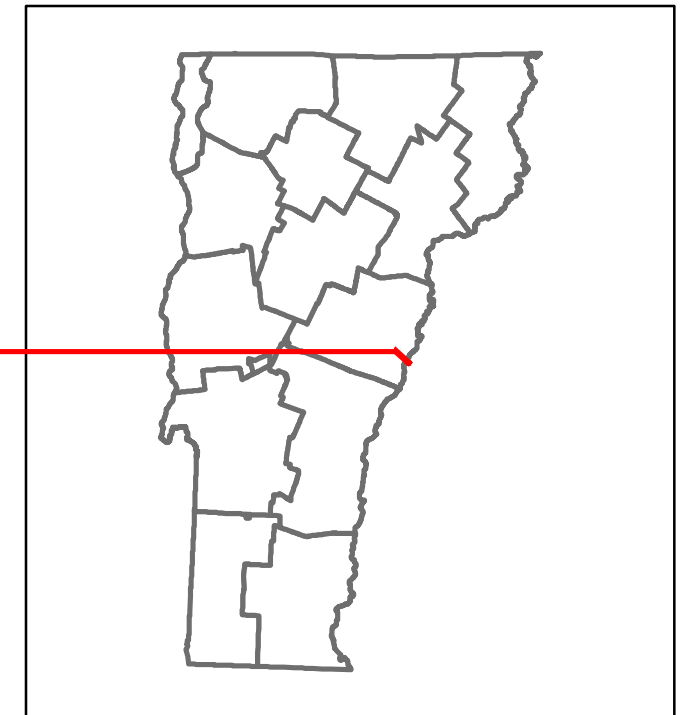


# Route Log and Progress Chart

**DRAFT**

Please Note: Errors and Omissions May Exist.  
Contact the VTrans Mapping Section with questions or concerns.

DISTRICT	TOWN	ROUTE
7	FAIRLEE	VT-244



## STRUCTURE DESCRIPTIONS

**Bridge 6:**  
Culvert - 1961  
Structure No. 300178000609061  
Length: 7  
Facility Carried: VT244  
Structure Type: TRIPLE CGMPP  
Features Intersected: BLOOD BROOK  
Maintenance/Ownership: State

**Bridge 6A:**  
Culvert - 1919  
Structure No. 300178006A09061  
Length: 6  
Facility Carried: VT 244  
Structure Type: ACCGMPP  
Features Intersected: BROOK  
Maintenance/Ownership: State

**Bridge 7:**  
Culvert - 1939  
Structure No. 300178000709061  
Length: 7  
Width: 2.9'  
Facility Carried: VT244  
Structure Type: RC BOX  
Features Intersected: BROOK  
Surface: Bituminous  
Maintenance/Ownership: State

**Bridge 9:**  
Culvert - 2009  
Structure No. 300178000909061  
Length: 8  
Facility Carried: VT244  
Structure Type: SEGMENTAL RC BOX  
Features Intersected: BROOK  
Maintenance/Ownership: State

**Bridge 10:**  
Culvert - 1948  
Structure No. 300178001009061  
Length: 6  
Facility Carried: VT244  
Structure Type: ACCGMPP  
Features Intersected: CATTLE PASS  
Maintenance/Ownership: State

**Bridge 11:**  
Culvert - 2019  
Structure No. 300178001109061  
Length: 10'  
Facility Carried: VT244  
Structure Type: SEGMENTAL RC BOX  
Features Intersected: BROOK  
Maintenance/Ownership: State

**Unknown 12:**  
Unknown  
Structure No. 200091055509062  
Structure Type: Unknown  
Features Intersected: 191 OVER VT 244  
Maintenance/Ownership: State

**Unknown 12A:**  
Unknown  
Structure No. 200091055N09062  
Structure Type: Unknown  
Features Intersected: 191 OVER VT 244  
Maintenance/Ownership: State

**Bridge 13:**  
Culvert - 1948  
Structure No. 300178001309061  
Length: 6'  
Facility Carried: VT244  
Structure Type: ACCGMPP  
Features Intersected: BROOK  
Maintenance/Ownership: State

<b>Historic Projects</b> <ul style="list-style-type: none"> <li>Unknown</li> <li>Bituminous Concrete</li> <li>Retreatment</li> <li>Resurface</li> <li>Bituminous Mix</li> <li>Skinny Mix</li> <li>Bituminous Seal</li> </ul>	<b>Functional Class</b> <ul style="list-style-type: none"> <li>1 - Interstate System</li> <li>2 - Other Freeways and Expressways</li> <li>3 - Principal Arterial</li> <li>4 - Minor Arterial</li> <li>5 - Major Collector</li> <li>6 - Minor Collector</li> </ul>	<b>Curves</b> <ul style="list-style-type: none"> <li>Left</li> <li>Right</li> </ul>	<b>Grades</b> <ul style="list-style-type: none"> <li>grade up</li> <li>grade down</li> </ul>	<b>Traffic Counters</b> <ul style="list-style-type: none"> <li>Continuous (CTC)</li> <li>Weight-In-Motion (WIM)</li> <li>Short-Term, Scheduled</li> <li>Short-Term, Unscheduled</li> </ul>	<b>Crash Locations</b> <ul style="list-style-type: none"> <li>Fatal</li> <li>Injury</li> <li>Property Damage Only</li> <li>Unknown Crash Type</li> </ul>	<b>Mileage by Functional Class By Sheet</b> 0178 5 - Major Collector 2.646	<b>Mileage by Town By Sheet</b> FAIRLEE - V244-0906 2.646 of 2.646	<b>DISTRICT</b> 7	<b>TOWN</b> FAIRLEE	<b>Date:</b> 10/03/22	<b>ROUTE</b> VT-244
<b>Speed Zones</b> 25 30 35 40 45 50 55 60 65						<b>High Crash Locations (HCL's)</b> HCL No. 1-100 (1-10) 201-300 (21-30) 301-400 (31-40) 401-500 (41-50) 501-600 (51-60) 601-700 (61-70) 701-800 (71-80) 801-900 (81-90) 901-1000 (91-100)	<b>Page Total Mileage:</b> 2.646 mi	<b>Page Total Mileage:</b> 2.646 mi	<b>1 of 1</b> TWN mileage: 0.0 to 2.646	<b>ETE mileage:</b> 2.844 to 2.869 3.019 to 5.64	

For More Information Contact - Vermont Agency of Transportation, Policy, Planning and Intermodal Development Division - Mapping Section, 219 North Main Street, Barre, VT 05641 Telephone: 802-828-2600.