
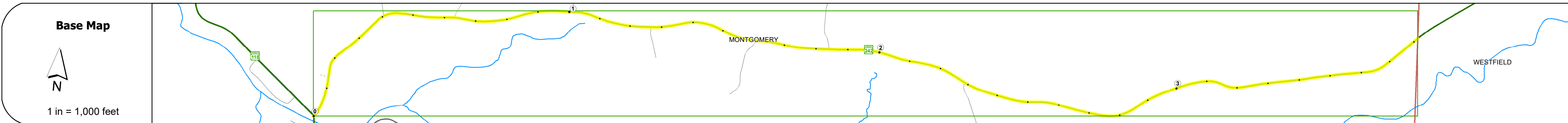
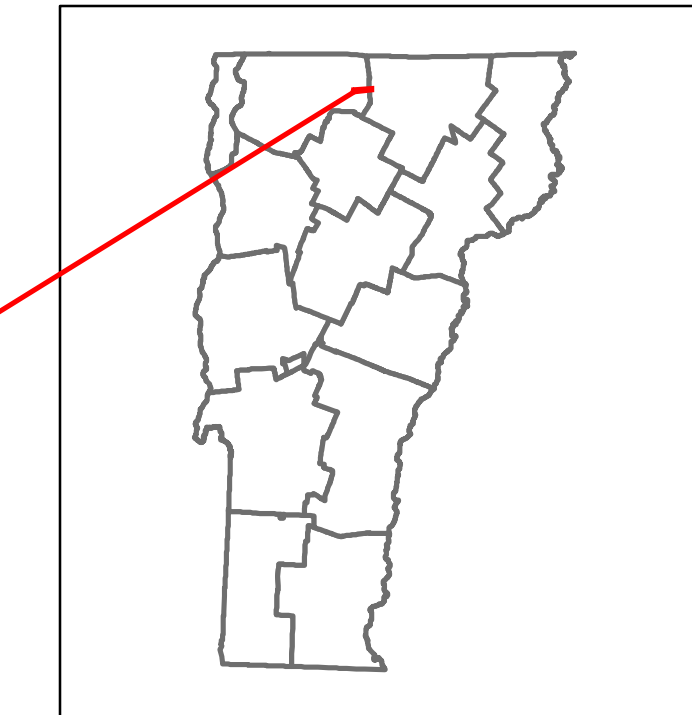


DISTRICT	TOWN	ROUTE
8	MONTGOMERY	VT-242



### STRUCTURE DESCRIPTIONS

**Bridge 2:**  
Slab - 1997  
Structure No. 200278000206102  
Length: 25'  
Height: 5.33'  
Width: 3.4'  
Facility Carried: VT 00242 ML  
Structure Type: CONCRETE SLAB  
Features Intersected: HANNAH CLARK BROOK  
Surface: Bituminous  
Maintenance/Ownership: State

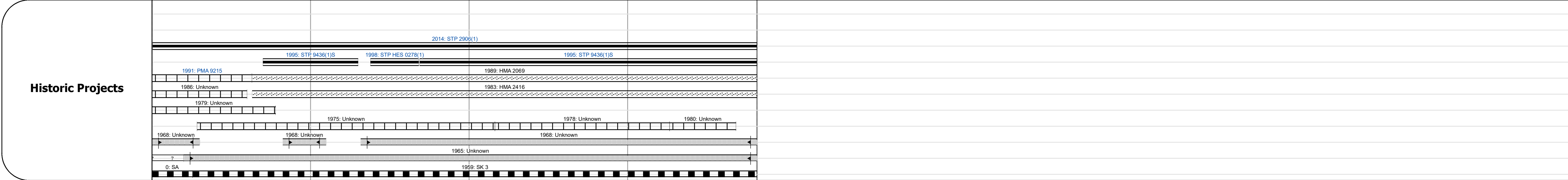
Travellane	31	27	26	28	29	31	32	30	2	28
Roadway Lane Count	1	1	1	1	1	1	1	1	1	1
Base	1	1	1	1	1	1	1	1	1	1
Subbase	1	1	1	1	1	1	1	1	1	1

Curves	17.9	13.6	4.8	3.1	7.2	5.2	3.4	4.8	6.2	5.11	10.2
	4.1	8.9	4.6	4.4	3.6	3.7	4.2	6	3.6	3.3	3.8

Grades	+10.0	+14.0	+9.0	+8.0	+11.0	+3.0A	+5.0	+13.0
--------	-------	-------	------	------	-------	-------	------	-------

Guardrails	None
------------	------

Rumblestrips	None
--------------	------



Maintenance Garage	District 8 - DMF Maintenance Enosburg Garage
--------------------	--

Speed Zone	30, 40
------------	--------

Functional Class	5
------------------	---

National Highway System	None
-------------------------	------

Limited Access Highway	None
------------------------	------

Customer Service Level	Local Connector
------------------------	-----------------

Traffic Counters	F348
------------------	------

AADT	2021: 1190, 2020: 1050, 2019: 1240, 2018: 1200, 2017: 1200
------	--

Crash Locations	2021: 1, 2020: 1, 2019: 1, 2018: 1
-----------------	------------------------------------

<b>Historic Projects</b> <ul style="list-style-type: none"> <li>Unknown</li> <li>Retreatment</li> <li>Resurface</li> <li>Bituminous Mix</li> <li>Skinny Mix</li> <li>Bituminous Seal</li> </ul>	<b>Functional Class</b> <ul style="list-style-type: none"> <li>1 - Interstate System</li> <li>2 - Other Freeways and Expressways</li> <li>3 - Principal Arterial</li> <li>4 - Minor Arterial</li> <li>5 - Major Collector</li> <li>6 - Minor Collector</li> </ul>	<b>Curves</b> <ul style="list-style-type: none"> <li>Left</li> <li>Right</li> </ul>	<b>Grades</b> <ul style="list-style-type: none"> <li>down</li> <li>up</li> <li>grade down</li> <li>grade up</li> </ul>	<b>Traffic Counters</b> <ul style="list-style-type: none"> <li>Continuous (CTC)</li> <li>Weight-In-Motion (WIM)</li> <li>Short-Term, Scheduled</li> <li>Short-Term, Unscheduled</li> </ul>	<b>Crash Locations</b> <ul style="list-style-type: none"> <li>Fatal</li> <li>Injury</li> <li>Property Damage Only</li> <li>Unknown Crash Type</li> </ul>	<b>Mileage by Functional Class By Sheet</b> 0278 5 - Major Collector 3.816	<b>Mileage by Town By Sheet</b> MONTGOMERY - v242-0610 3.816 of 3.816	<b>DISTRICT</b> 8	<b>TOWN</b> MONTGOMERY	<b>Date:</b> 10/03/22	<b>ROUTE</b> VT-242 ETE mileage: 0.0 to 3.816
Indicated plans available - <a href="http://vtransmap01.aot.state.vt.us/p/dcr/DWebstore/">http://vtransmap01.aot.state.vt.us/p/dcr/DWebstore/</a>						Page Total Mileage: 3.816 mi		Page Total Mileage: 3.816 mi		1 of 1 TWN mileage: 0.0 to 3.816	