

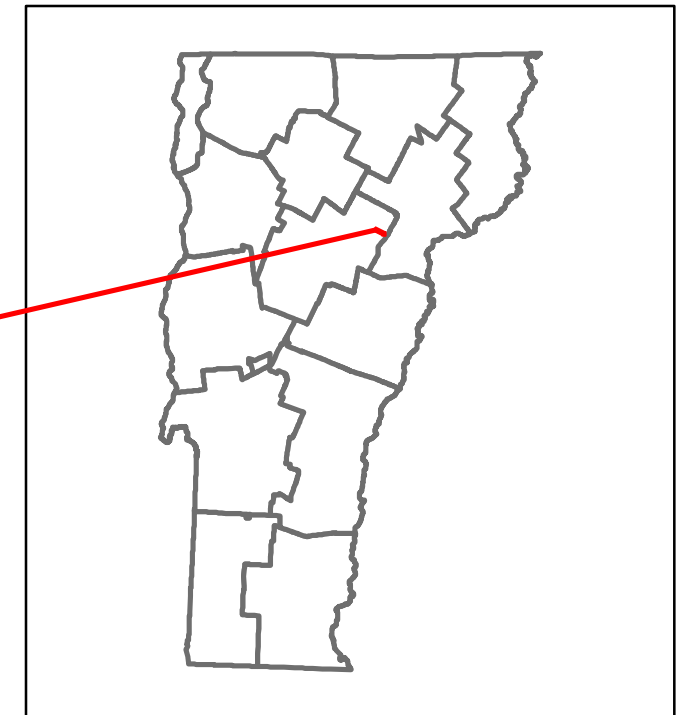


Route Log and Progress Chart

DRAFT

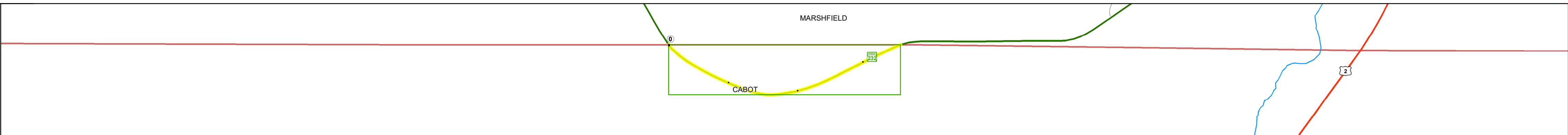
Please Note: Errors and Omissions May Exist.
Contact the VTrans Mapping Section with questions or concerns.

DISTRICT	TOWN	ROUTE
6	CABOT	VT-232



Base Map

1 in = 500 feet



Stick Diagram

- Town Center
- Intersecting State Routes (excl. ramps/approaches)
- Other Intersecting Highways, Ramps, Approaches
- Railroad Crossings
- Primary Structures
- Secondary Structures
- Divided State Highway
- State Highway
- Divided Town Highway
- Town Highway
- Streams (Hydraulic Structure)
- Town Boundary
- Village/IC Boundaries
- District Boundaries
- State/Town Highway Change
- Divided Highway Limits
- Ghost Section Boundary
- Federal Urban Area Limits

Scale: 1 INCH = 2,000 FEET




STRUCTURE DESCRIPTIONS

--


Road Widths

Travellane	20
Roadway	24
Lane Count	2
Base	
Subbase	




Curves


6	1
---	---



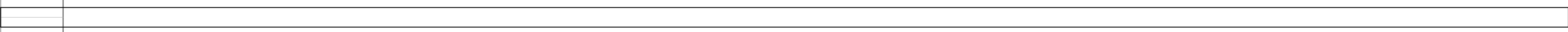
Grades



Guardrails



Rumblestrips




Historic Projects


1994: STP 9456/118	
1989: Unknown	
1988: Unknown	
1983: Unknown	
1979: Unknown	
1972: Unknown	
1958: Unknown	
1954: SA	




Maintenance Garage




Speed Zone




Functional Class




National Highway System




Limited Access Highway



Customer Service Level




Traffic Counters




AADT

2021	381
2020	336
2019	397
2018	400
2017	410



Crash Locations

(Incomplete) 2022	
2021	
2020	
2019	
2018	



Historic Projects Unknown, Retreatment, Resurface, Bituminous Mix, Skiny Mix, Bituminous Seal Bituminous Concrete, Cold Plane and Bituminous Concrete, Concrete, Gravel, Surface Treated Gravel, Plant Mix, Reclaimed Base and Bituminous Concrete	Functional Class 1- Interstate System, 2- Other, 3- Principal Arterial, 4- Minor Arterial, 5- Major Collector, 6- Minor Collector	Curves Left, Right, Grades Left grade up, Right grade down, Left grade down, Right grade up	Traffic Counters Continuous (CTC), Weigh-In-Motion (WIM), Short-Term, Scheduled, Short-Term, Unscheduled	Crash Locations Fatal, Injury, Property Damage Only, Unknown Crash Type, High Crash Locations (HCL's)	Mileage by Functional Class By Sheet 0217 5 - Major Collector 0.358	Mileage by Town By Sheet CABOT - V232-1204 0.358 of 0.358	DISTRICT 6	TOWN CABOT	Date: 10/03/22	ROUTE VT-232 ETE mileage: 12.292 to 12.65
					Speed Zones 25, 30, 35, 40, 45, 50, 55, 60, 65	Road Widths (ft)				