Route Log and Progress Chart

DRAFT

Please Note: Errors and Omissions May Exist.
Contact the VTrans Mapping Section with questions or concerns.

DISTRICT	TOWN	ROUTE
2	WEATHERSFIELD	VT-131

VTrans Working to Get You There — Vermont Agency of Transportation

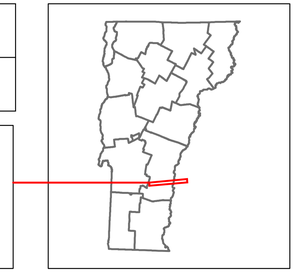

VERMONT 131

Base Map

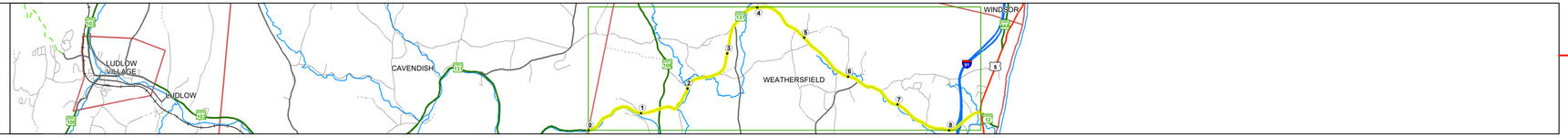

Stick Diagram



STRUCTURE DESCRIPTIONS

Bridge 8:
Culvert - 1958
Structure No. 300146000814201
Length: 6'
Facility Carried: VT131
Structure Type: ACCGMPP
Features Intersected: BROOK
Maintenance/Ownership: State

Bridge 10:
Stringer/multi-beam or girder - 1933
Structure No. 200146001014202
Length: 76'
Height: 5.33'
Width: 3.1'
Facility Carried: VT 00131 ML
Structure Type: ROLLED BEAM
Features Intersected: N. BR. BLACK RIVER
Surface: Bituminous
Maintenance/Ownership: State

Bridge 11:
Tee Beam - 1938
Structure No. 200146001114202
Length: 43'
Height: 5.33'
Width: 3.0'
Facility Carried: VT 00131 ML
Structure Type: T-BEAM WIDE W STL BM
Features Intersected: BROOK
Surface: Bituminous
Maintenance/Ownership: State

Bridge 11B:
Culvert - 1959
Structure No. 300146011B14201
Length: 7'
Facility Carried: VT131
Structure Type: SEG RC PIPE W SLEEVE
Features Intersected: BROOK
Maintenance/Ownership: State

Bridge 15:
Culvert - 1959
Structure No. 300146001514201
Length: 11'
Under Clearance: 1.0'
Facility Carried: VT131
Structure Type: CGMPP
Features Intersected: MILL BROOK
Maintenance/Ownership: State

Bridge 16:
Culvert - 1959
Structure No. 300146001614201
Length: 8'
Facility Carried: VT131
Structure Type: CGMPPA
Features Intersected: BROOK
Maintenance/Ownership: State

Bridge 17:
Culvert - 1959
Structure No. 300146001714201
Length: 12'
Under Clearance: 1.0'
Facility Carried: VT131
Structure Type: CGMPP
Features Intersected: MILL BROOK
Maintenance/Ownership: State

Unknown 17A:
Unknown
Structure No. 200091030S14202
Structure Type: Unknown
Features Intersected: I 91 OVER VT 131
Maintenance/Ownership: State

Unknown 17B:
Unknown
Structure No. 200091030N14202
Structure Type: Unknown
Features Intersected: I 91 OVER VT 131
Maintenance/Ownership: State

Bridge 18:
Culvert - 1965
Structure No. 300146001814201
Length: 8'
Facility Carried: VT131
Structure Type: CGMPP
Features Intersected: BROOK
Maintenance/Ownership: State

Historic Projects: Unknown; Retreatment; Resurface; Bituminous Mix; Skinny Mix; Bituminous Seal; Bituminous Concrete; Bituminous Macadam; Cold Plane and Bituminous Concrete; Concrete; Gravel; Surface Treated; Gravel; Plant Mix; Reclaimed Base and Bituminous Concrete

Indicated plans available - http://vtransmap01.aot.state.vt.us/rp/dpr/Diwebstore/

Functional Class: 1 - Interstate System; 2 - Other Freeways and Expressways; 3 - Principal Arterial; 4 - Minor Arterial; 5 - Major Collector; 6 - Minor Collector

Speed Zones: 25, 30, 35, 40, 45, 50, 55, 60, 65

Curves: (degrees) Left, Right

Grades: (percent) grade up, grade down

Road Widths (ft)

Traffic Counters: Continuous (CTC); Weigh-In-Motion (WIM); Short-Term, Scheduled; Short-Term, Unscheduled (counter ID)

AADT (AADT)

Crash Locations: Fatal; Injury; Property Damage Only; Unknown Crash Type

High Crash Locations (HCL's)
Sections (& Intersections)
HCL No.
1 - 100 (1 - 10); 101 - 200 (11 - 20); 201 - 300 (21 - 30); 301 - 400 (31 - 40); 401 - 800 (41 - 113)

Mileage by Functional Class By Sheet

018-1	3 - Other Principal Arterial	0.502
0146	5 - Major Collector	8.145

Page Total Mileage: 8.647 mi

Mileage by Town By Sheet

WEATHERSFIELD - V131-1420	8.647 of 8.647

Page Total Mileage: 8.647 mi

DISTRICT	TOWN	Date: 10/03/22	ROUTE
2	WEATHERSFIELD	1 of 1 TWN mileage: 0.0 to 8.647	VT-131 ETE mileage: 7.652 to 16.299