

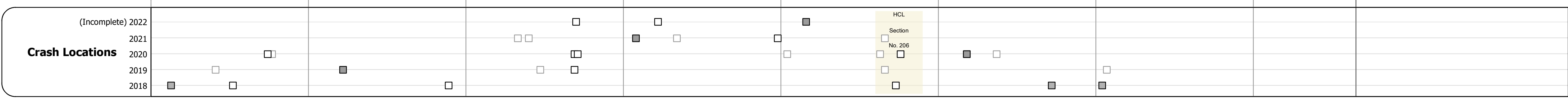
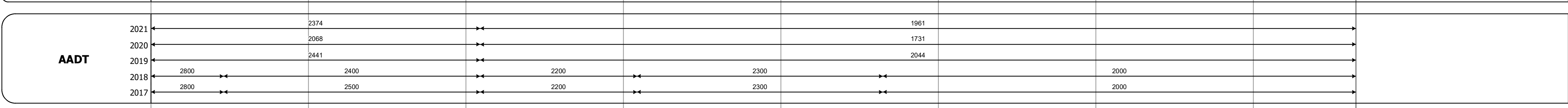
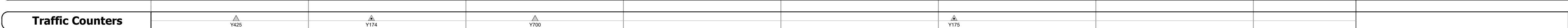





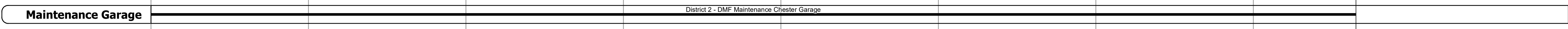
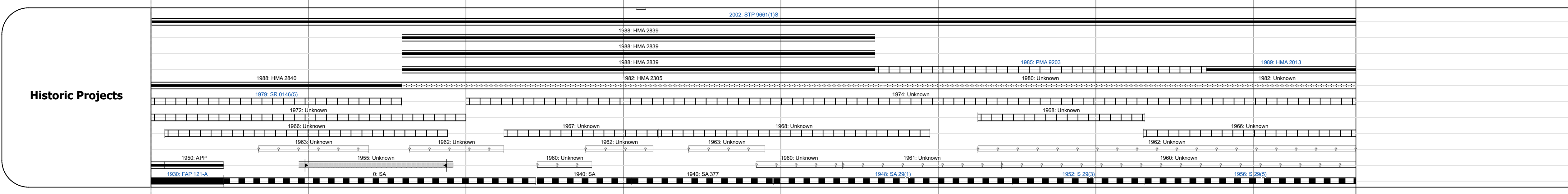
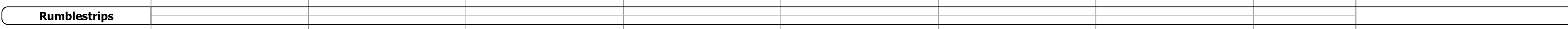
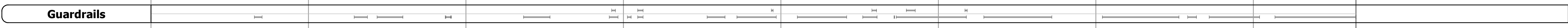


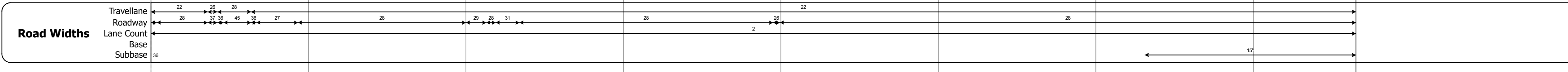
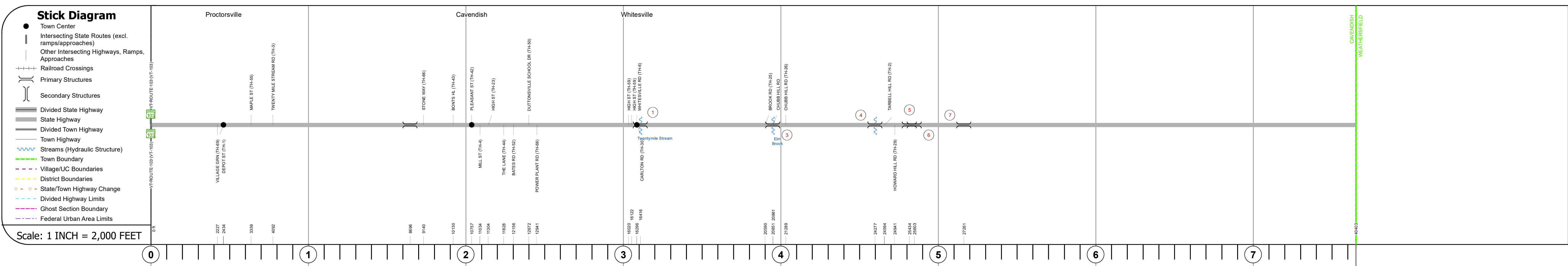
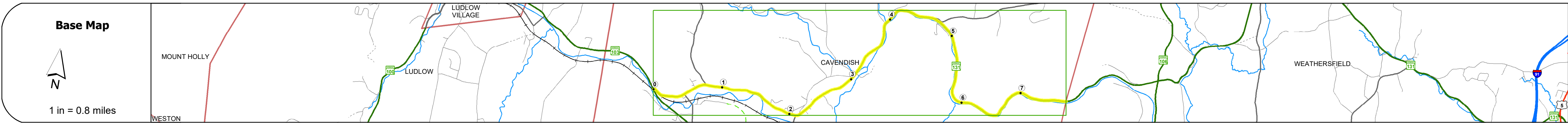
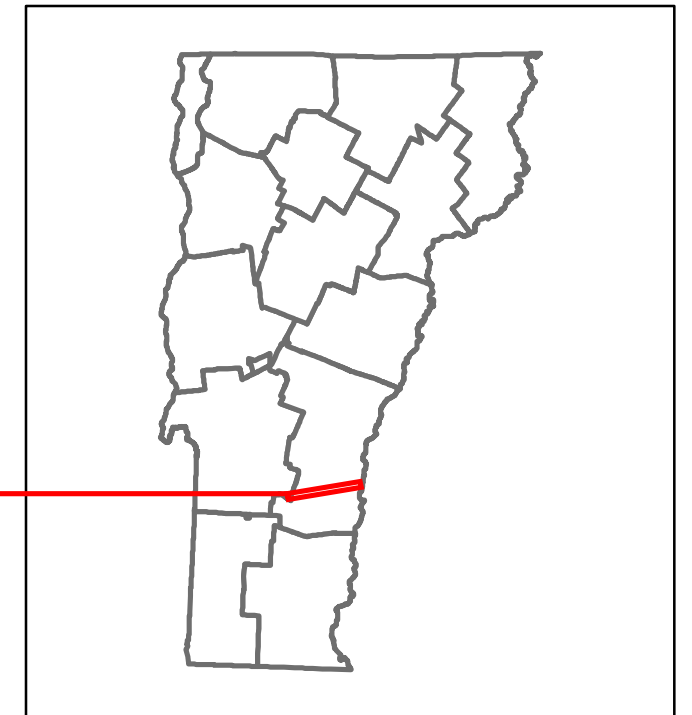


Route Log and Progress Chart

DRAFT

Please Note: Errors and Omissions May Exist.
Contact the VTrans Mapping Section with questions or concerns.

DISTRICT	TOWN	ROUTE
2	CAVENDISH	VT-131



STRUCTURE DESCRIPTIONS

Bridge:
 Culvert - 2020
 Structure No. 300146001A14061
 Length: 10'
 Facility Carried: VT131
 Structure Type: PRECAST SEG BOX
 Features Intersected: BROOK
 Maintenance/Ownership: State

Bridge 1:
 Stringer/multi-beam or girder - 2014
 Structure No. 200146000114062
 Length: 126'
 Height: 5.33'
 Width: 3.0'
 Facility Carried: VT 00131 ML
 Structure Type: WELDED GIRDER
 Features Intersected: ELM BROOK
 Surface: Bituminous
 Maintenance/Ownership: State

Bridge 3:
 Stringer/multi-beam or girder - 1940
 Structure No. 200146000314062
 Length: 59'
 Height: 5.33'
 Width: 2.7'
 Facility Carried: VT 00131 ML
 Structure Type: ROLLED BEAM
 Features Intersected: ELM BROOK
 Surface: Bituminous
 Maintenance/Ownership: State

Bridge 4:
 Stringer/multi-beam or girder - 1938
 Structure No. 200146000414062
 Length: 49'
 Height: 5.33'
 Width: 3.0'
 Facility Carried: VT 00131 ML
 Structure Type: ROLLED BEAM
 Features Intersected: BROOK
 Surface: Bituminous
 Maintenance/Ownership: State

Bridge 5:
 Culvert - 1960
 Structure No. 300146000514061
 Length: 7'
 Facility Carried: VT 131
 Structure Type: CGMPPA
 Features Intersected: BROOK
 Maintenance/Ownership: State

Bridge 6:
 Culvert - 1960
 Structure No. 300146000614061
 Length: 7'
 Facility Carried: VT 131
 Structure Type: CGMPPA
 Features Intersected: BROOK
 Maintenance/Ownership: State

Bridge 7:
 Culvert - 1960
 Structure No. 300146000714061
 Length: 9'
 Facility Carried: VT131
 Structure Type: CGMPPA W CONC INVERT
 Features Intersected: BROOK
 Maintenance/Ownership: State

Historic Projects Legend for various pavement and construction materials.	Functional Class Legend for road types: 1-Interstate System, 2-Other Freeways and Expressways, 3-Principal Arterial, 4-Minor Arterial, 5-Major Collector, 6-Minor Collector.	Curves Legend for curve types: Left (convex), Right (concave).	Grades Legend for grade types: (upward) grade up, (downward) grade down.	Traffic Counters Legend for counter types: Continuous (CTC), Weigh-In-Motion (WIM), Short-Term, Scheduled, Short-Term, Unscheduled.	Crash Locations Legend for crash types: Fatal, Injury, Property Damage Only, Unknown Crash Type.	Mileage by Functional Class By Sheet 0146 5 - Major Collector 7.652	Mileage by Town By Sheet CAVENDISH - V131-1406 7.652 of 7.652	DISTRICT 2	TOWN CAVENDISH	Date: 10/03/22	ROUTE VT-131 ETE mileage: 0.0 to 7.652
Speed Zones Legend for speed limits: 25, 30, 35, 40, 45, 50, 55, 60, 65.						Page Total Mileage: 7.652 mi		Page Total Mileage: 7.652 mi		1 of 1 TWN mileage: 0.0 to 7.652	

For More Information Contact - Vermont Agency of Transportation, Policy, Planning and Intermodal Development Division - Mapping Section, 219 North Main Street, Barre, VT 05641 Telephone: 802-828-2600.