

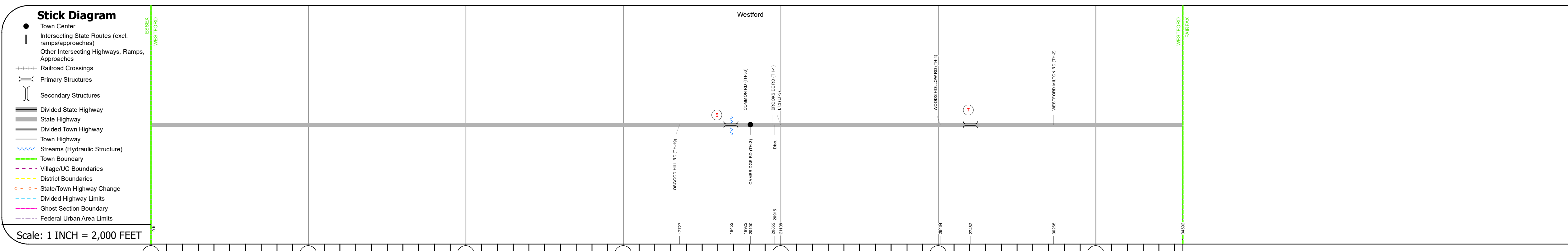
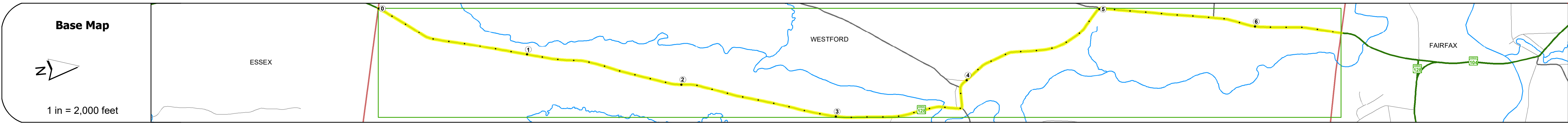
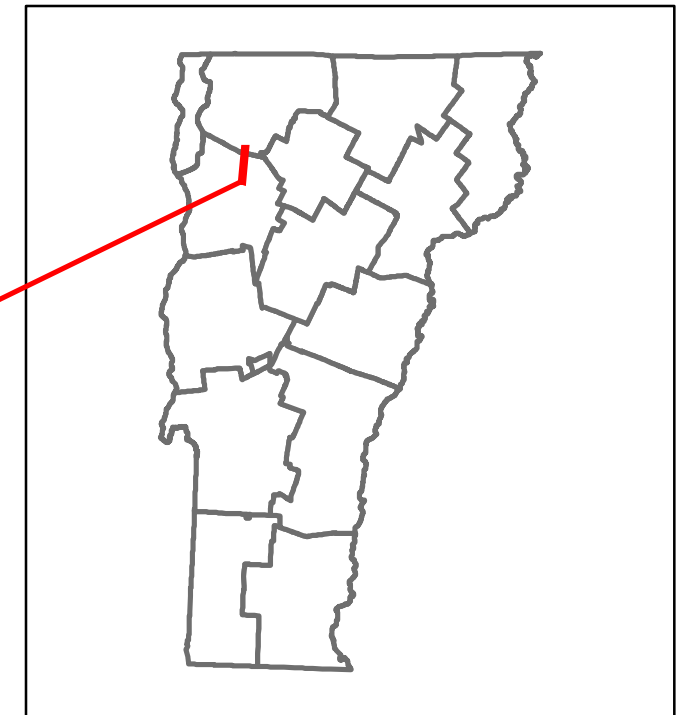


# Route Log and Progress Chart

**DRAFT**

Please Note: Errors and Omissions May Exist.  
Contact the VTrans Mapping Section with questions or concerns.

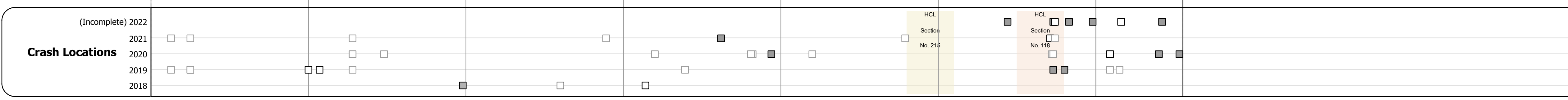

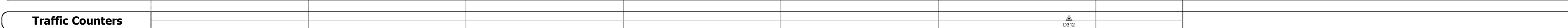




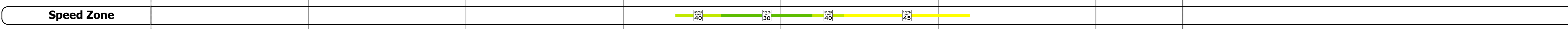

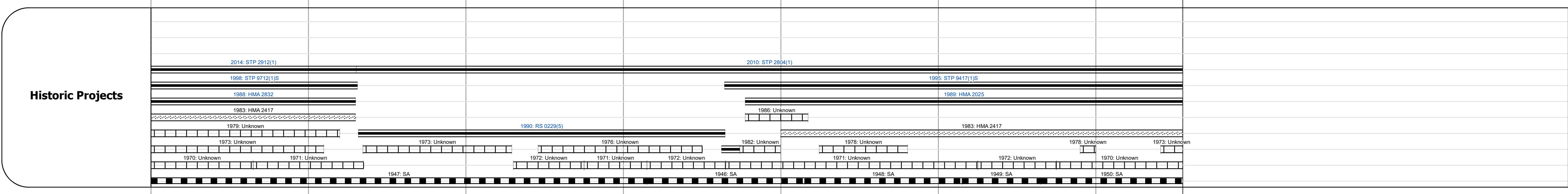
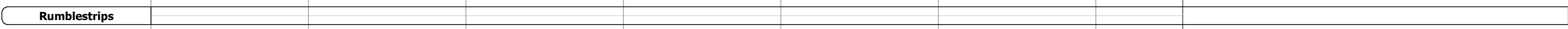



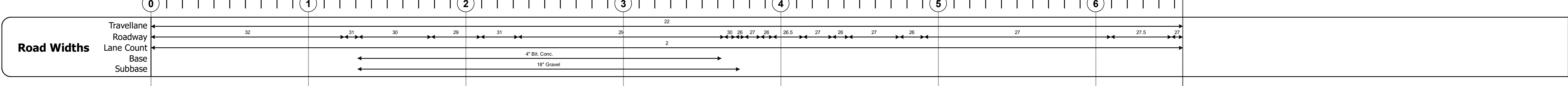
DISTRICT	TOWN	ROUTE
8	WESTFORD	VT-128



## STRUCTURE DESCRIPTIONS

**Bridge 5:**  
Stringer/multi-beam or girder - 1930  
Structure No. 200229000504162  
Length: 75'  
Height: 5.33'  
Width: 3.3'  
Facility Carried: VT 00128 ML  
Structure Type: ROLLED BEAM  
Features Intersected: BROWNS RIVER  
Surface: Bituminous  
Maintenance/Ownership: State

**Bridge 7:**  
Culvert - 1919  
Structure No. 300229000704161  
Length: 8'  
Facility Carried: VT 128  
Structure Type: RC BOX  
Features Intersected: BROOK  
Maintenance/Ownership: State



Historic Projects		Functional Class		Curves		Grades		Traffic Counters		Crash Locations		Mileage by Functional Class By Sheet		Mileage by Town By Sheet		DISTRICT	TOWN	Date: 10/03/22	ROUTE
Unknown	Bituminous Concrete	1 - Interstate System	3 - Principal Arterial	Left (degrees)	Right (degrees)	Continous (CTC)	Fatal	1 - 100 (1 - 10)	4229	5 - Major Collector	6.552	WESTFORD - V128-0416	6.552 of 6.552	8	WESTFORD				
Retreatment	Bituminous Macadam	2 - Other	4 - Minor Arterial	Left (degrees)	Right (degrees)	Weight-In-Motion (WIM)	Injury	201 - 300 (21 - 30)										ETE mileage: 4.402 to 10.954	
Resurface	Cold Plane and Bituminous Concrete	Freeways and Expressways	6 - Minor Collector	Road Widths		Short-Term, Scheduled	Unknown Crash Type	301 - 400 (31 - 40)											
Bituminous Mix	Reclaimed Base and Bituminous Concrete	Speed Zones		AADT		Short-Term, Unscheduled	High Crash Locations (HCL's)	401 - 800 (41 - 113)											
Skippy Mix	Concrete	25					Sections (& Intersections)												
Bituminous Seal	Gravel	30																	
Indicated plans available - <a href="http://vtransmap01.aot.state.vt.us/p/dcr/DWebstor/">http://vtransmap01.aot.state.vt.us/p/dcr/DWebstor/</a>												Page Total Mileage: 6.552 mi		Page Total Mileage: 6.552 mi					