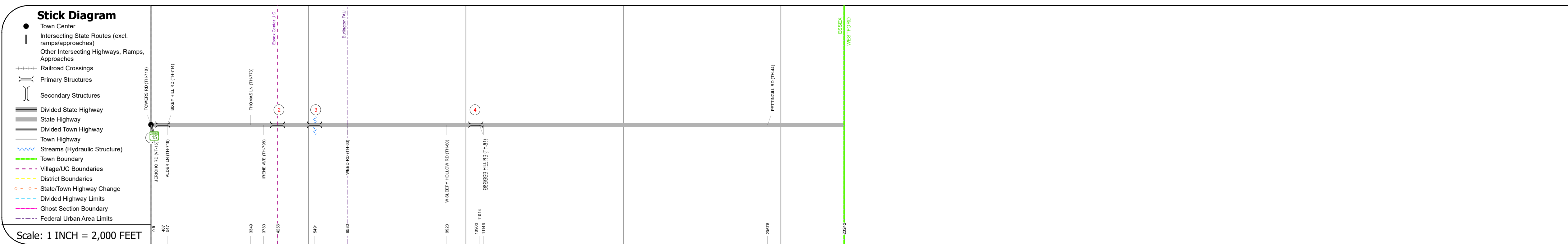
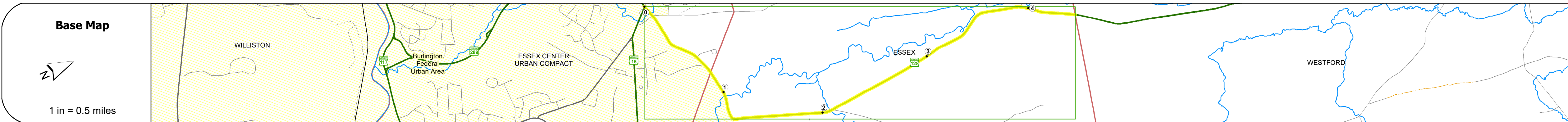
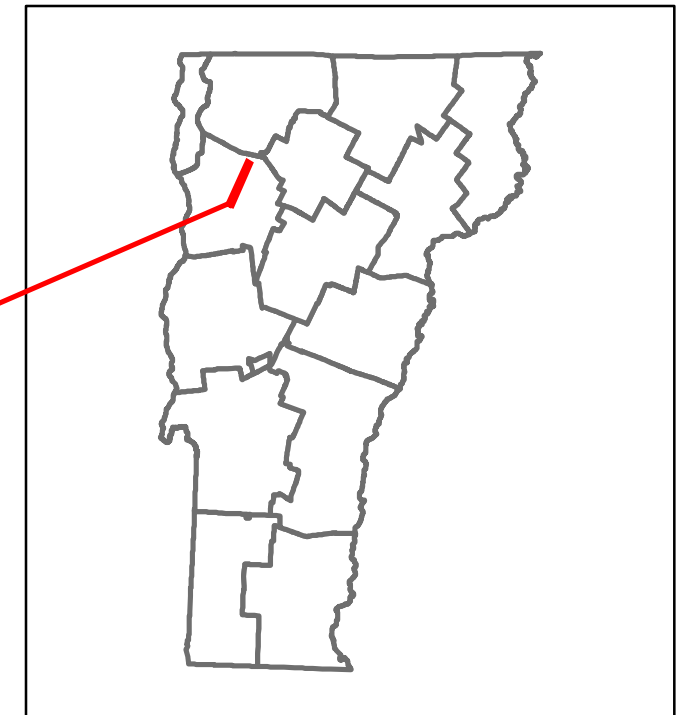


DISTRICT	TOWN	ROUTE
5	ESSEX	VT-128



Travel Lane	Travel Lane	Travel Lane	Travel Lane	Travel Lane	Travel Lane	Travel Lane	Travel Lane	Travel Lane	Travel Lane
30	32	31	32	33	32	31	30	31	22
30	32	31	32	33	32	31	30	31	22
30	32	31	32	33	32	31	30	31	22
30	32	31	32	33	32	31	30	31	22

Curves	Curves	Curves	Curves	Curves	Curves
10	7	10	7	8	8

Grades	Grades	Grades	Grades	Grades	Grades

Guardrails	Guardrails	Guardrails	Guardrails	Guardrails	Guardrails

Rumblestrips	Rumblestrips	Rumblestrips	Rumblestrips	Rumblestrips	Rumblestrips



Maintenance Garage	Maintenance Garage	Maintenance Garage	Maintenance Garage	Maintenance Garage	Maintenance Garage

Speed Zone	Speed Zone	Speed Zone	Speed Zone	Speed Zone	Speed Zone
30	40				

Functional Class	Functional Class	Functional Class	Functional Class	Functional Class	Functional Class
5					

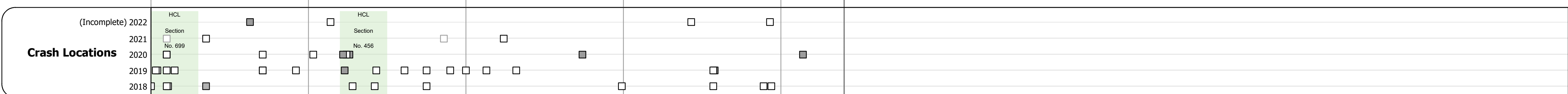
National Highway System	National Highway System	National Highway System	National Highway System	National Highway System	National Highway System

Limited Access Highway	Limited Access Highway	Limited Access Highway	Limited Access Highway	Limited Access Highway	Limited Access Highway

Customer Service Level	Customer Service Level	Customer Service Level	Customer Service Level	Customer Service Level	Customer Service Level
Local Connector					

Traffic Counters	Traffic Counters	Traffic Counters	Traffic Counters	Traffic Counters	Traffic Counters
D154					

Year	Year	Year	Year	Year	Year
2021	4074			1948	
2020	3596			1719	
2019	4246			2030	
2018	4200	2400		2200	
2017	4100	2300		2200	



## STRUCTURE DESCRIPTIONS

**Bridge 1:**  
Culvert - 1948  
Structure No. 300229000104061  
Length: 15'  
Under Clearance: 1.17'  
Facility Carried: VT128  
Structure Type: CGMPP  
Features Intersected: ALDER BROOK  
Maintenance/Ownership: State

**Bridge 2:**  
Culvert - 1919  
Structure No. 300229000204061  
Length: 12'  
Width: 2.2'  
Facility Carried: VT128  
Structure Type: RC BOX  
Features Intersected: BROOK  
Maintenance/Ownership: State

**Bridge 3:**  
Stringer/multi-beam or girder - 1940  
Structure No. 200229000304062  
Length: 84'  
Height: 5.33'  
Width: 2.2'  
Facility Carried: VT 00128 ML  
Structure Type: ROLLED BEAM  
Features Intersected: BROWNS RIVER  
Surface: Bituminous  
Maintenance/Ownership: State

**Bridge 4:**  
Culvert - 1919  
Structure No. 300229000404061  
Length: 13'  
Facility Carried: VT128  
Structure Type: RC BOX  
Features Intersected: ABBEY BROOK  
Maintenance/Ownership: State

<b>Historic Projects</b> <ul style="list-style-type: none"> <li>Unknown</li> <li>Retreatment</li> <li>Resurface</li> <li>Bituminous Mix</li> <li>Skinny Mix</li> <li>Bituminous Seal</li> </ul>	<b>Functional Class</b> <ul style="list-style-type: none"> <li>1 - Interstate System</li> <li>2 - Other Freeways and Expressways</li> <li>3 - Principal Arterial</li> <li>4 - Minor Arterial</li> <li>5 - Major Collector</li> <li>6 - Minor Collector</li> </ul>	<b>Curves</b> <ul style="list-style-type: none"> <li>Left</li> <li>Right</li> </ul>	<b>Grades</b> <ul style="list-style-type: none"> <li>grade up</li> <li>grade down</li> </ul>	<b>Traffic Counters</b> <ul style="list-style-type: none"> <li>Continuous (CTC)</li> <li>Weight-In-Motion (WIM)</li> <li>Short-Term, Scheduled</li> <li>Short-Term, Unscheduled</li> </ul>	<b>Crash Locations</b> <ul style="list-style-type: none"> <li>Fatal</li> <li>Injury</li> <li>Property Damage Only</li> <li>Unknown Crash Type</li> </ul>	<b>Mileage by Functional Class By Sheet</b> 0229 5 - Major Collector 4.402	<b>Mileage by Town By Sheet</b> ESSEX - v128-0406 4.402 of 4.402	<b>DISTRICT</b> 5	<b>TOWN</b> ESSEX	<b>Date:</b> 10/03/22	<b>ROUTE</b> VT-128
<b>Page Total Mileage: 4.402 mi</b>										<b>1 of 1</b> TWN mileage: 0.0 to 4.402	<b>ETE mileage:</b> 0.0 to 4.402