

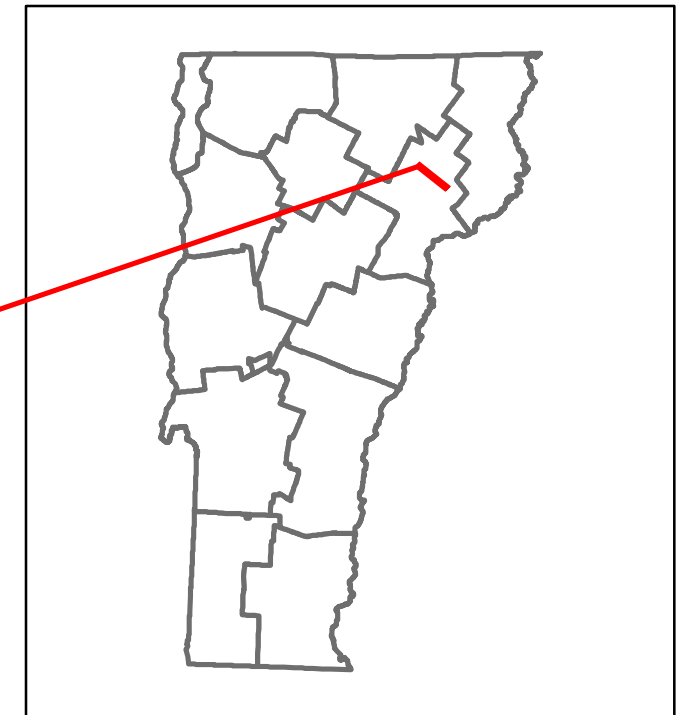


Route Log and Progress Chart

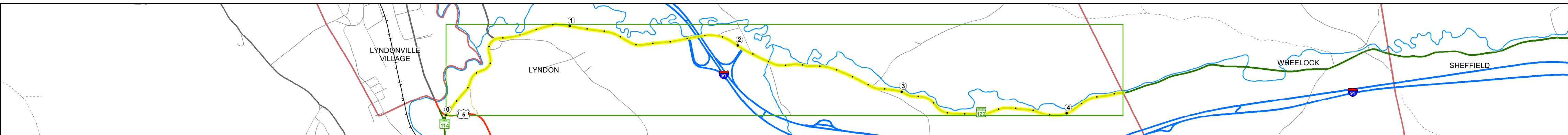
DRAFT

Please Note: Errors and Omissions May Exist.
Contact the VTrans Mapping Section with questions or concerns.

DISTRICT	TOWN	ROUTE
7	LYNDON	VT-122



Base Map



Stick Diagram

- Town Center
- Intersecting State Routes (excl. ramps/approaches)
- Other Intersecting Highways, Ramps, Approaches
- Railroad Crossings
- Primary Structures
- Secondary Structures
- Divided State Highway
- State Highway
- Divided Town Highway
- Town Highway
- Streams (Hydraulic Structure)
- Town Boundary
- Village/IC Boundaries
- District Boundaries
- State/Town Highway Change
- Divided Highway Limits
- Ghost Section Boundary
- Federal Urban Area Limits

Scale: 1 INCH = 2,000 FEET



STRUCTURE DESCRIPTIONS

- Bridge 1:**
Culvert - 1976
Structure No. 300259000103071
Length: 8'
Facility Carried: VT122
Structure Type: CAMPP
Features Intersected: BROOK
Maintenance/Ownership: State
- Bridge 3:**
Culvert - 1976
Structure No. 300259000203071
Length: 7'
Facility Carried: VT122
Structure Type: CAMPP
Features Intersected: BROOK
Maintenance/Ownership: State
- Unknown 6A:**
Unknown
Structure No. 200091096N03072
Structure Type: Unknown
Features Intersected: 191 OVER VT 122 MILLER RUN
Maintenance/Ownership: State
- Unknown 6B:**
Unknown
Structure No. 200091096S03072
Structure Type: Unknown
Features Intersected: 191 OVER VT 122 MILLER RUN
Maintenance/Ownership: State
- Bridge 7:**
Culvert - 1940
Structure No. 300259000703071
Length: 6'
Facility Carried: VT122
Structure Type: ACCGMPPA
Features Intersected: BROOK
Maintenance/Ownership: State
- Bridge 8:**
Slab - 1940
Structure No. 300259000803071
Length: 11'
Width: 3.3'
Facility Carried: VT122
Structure Type: PRECAST SLAB
Features Intersected: BROOK
Surface: Bituminous
Maintenance/Ownership: State
- Bridge 9:**
Culvert - 1939
Structure No. 300259000903071
Length: 13'
Facility Carried: VT122
Structure Type: RC BOX
Features Intersected: SQUABBLE HOLLOW BRK
Maintenance/Ownership: State


Road Widths	Travellane	Roadway	Lane Count	Base	Subbase
	34	31	33	26	26.5
					27
					32
					22
					28
					31
					29
					26
					25
					26
					25
					26

Curves	13	16.5	14	10	10	4.3	8.3	4.3	12	6	3	5	5.2
--------	----	------	----	----	----	-----	-----	-----	----	---	---	---	-----

Grades													
--------	--	--	--	--	--	--	--	--	--	--	--	--	--

Guardrails													
------------	--	--	--	--	--	--	--	--	--	--	--	--	--

Rumblestrips													
--------------	--	--	--	--	--	--	--	--	--	--	--	--	--



Maintenance Garage	District 7 - DMF Maintenance Lyndon Garage
--------------------	--------------------------------------------

Speed Zone	35	40
------------	----	----

Functional Class	5
------------------	---

National Highway System	
-------------------------	--

Limited Access Highway	
------------------------	--

Customer Service Level	Local Connector
------------------------	-----------------

Traffic Counters	C312	C029
------------------	------	------

AAADT	2021	2923	2301	2116	1755	1393
	2020	2833	2031	1868	1814	1359
	2019	3345	2398	2205	2142	1604
	2018	4300	4500	2400	2200	2100
	2017	4300	4500	2400	2200	2100

Crash Locations	(Incomplete) 2022	HCL Section No. 387	HCL Section No. 237		
	2021				
	2020				
	2019				
	2018				

<p>Historic Projects</p> <ul style="list-style-type: none"> Unknown Bituminous Concrete Retreatment Resurface Bituminous Mix Skinny Mix Bituminous Seal 	<p>Functional Class</p> <ul style="list-style-type: none"> 1 - Interstate System 2 - Other 3 - Principal Arterial 4 - Minor Arterial 5 - Major Collector 6 - Minor Collector 	<p>Curves</p> <ul style="list-style-type: none"> Left Right 	<p>Grades</p> <ul style="list-style-type: none"> grade up grade down 	<p>Traffic Counters</p> <ul style="list-style-type: none"> Continuous (CTC) Weight-In-Motion (WIM) Short-Term, Scheduled Short-Term, Unscheduled 	<p>Crash Locations</p> <ul style="list-style-type: none"> Fatal Injury Property Damage Only Unknown Crash Type <p>High Crash Locations (HCL's)</p> <p>Sections (& Intersections)</p> <ul style="list-style-type: none"> 1 - 100 (1 - 10) 101 - 200 (11 - 20) 201 - 300 (21 - 30) 301 - 400 (31 - 40) 401 - 800 (41 - 113) 	<p>Mileage by Functional Class By Sheet</p> <p>0259 5 - Major Collector 4.353</p>	<p>Mileage by Town By Sheet</p> <p>LYNDON - V122-0307 4.353 of 4.353</p>	<p>DISTRICT</p> <p>7</p>	<p>TOWN</p> <p>LYNDON</p>	<p>Date: 10/03/22</p>	<p>ROUTE</p> <p>VT-122</p> <p>ETE mileage: 0.0 to 4.353</p>
-------------------------------------------------------------------------------------------------------------------------------------------------------------------------------------------------------------------------------------	-------------------------------------------------------------------------------------------------------------------------------------------------------------------------------------------------------------------------------------------------	--------------------------------------------------------------------------------------------	-----------------------------------------------------------------------------------------------------	---------------------------------------------------------------------------------------------------------------------------------------------------------------------------------------------------	------------------------------------------------------------------------------------------------------------------------------------------------------------------------------------------------------------------------------------------------------------------------------------------------------------------------------------------------------------------------------------------------------------------------------------------	------------------------------------------------------------------------------------------	---------------------------------------------------------------------------------	---------------------------------	----------------------------------	------------------------------	--------------------------------------------------------------------