


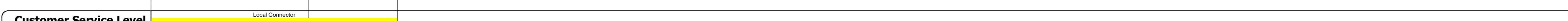










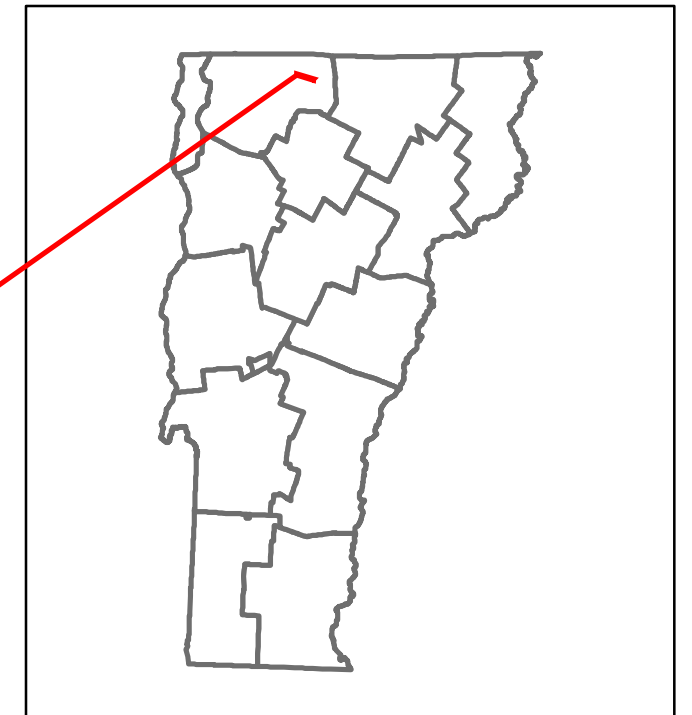


Route Log and Progress Chart

DRAFT

Please Note: Errors and Omissions May Exist.
Contact the VTrans Mapping Section with questions or concerns.

DISTRICT	TOWN	ROUTE
8	BERKSHIRE	VT-118



Year	Left	Right
2021	1795	2367
2020	1584	2089
2019	1870	2466
2018	2200	2500
2017	2200	2500

Year	Crash Locations
(Incomplete) 2022	1
2021	0
2020	0
2019	0
2018	1

STRUCTURE DESCRIPTIONS

Bridge 26:
Stringer/multi-beam or girder - 2005
Structure No. 200283002606022
Length: 149'
Height: 5.33'
Width: 3.0'
Facility Carried: VT 00118 ML
Structure Type: WELDED PLATE GIRDER
Features Intersected: TROUT RIVER
Surface: Bituminous
Maintenance/Ownership: State

Bridge 28:
Culvert - 1971
Structure No. 300283002806021
Length: 19'
Facility Carried: VT 118
Structure Type: TRIPLE ACCGMPPA
Features Intersected: RELIEF STRUCTURE
Maintenance/Ownership: State

Bridge 29:
Culvert - 2005
Structure No. 300283002906021
Length: 10'
Facility Carried: VT 118
Structure Type: SEGMENTAL RC BOX
Features Intersected: BROOK
Surface: Bituminous
Maintenance/Ownership: State

Bridge 30:
Stringer/multi-beam or girder - 1952
Structure No. 200283003006022
Length: 305'
Height: 5.33'
Width: 3.0'
Facility Carried: VT 00118 ML
Structure Type: 3 SP CONT ROLLED BM
Features Intersected: MISSISQUOI RIVER
Surface: Bituminous
Maintenance/Ownership: State

Historic Projects <ul style="list-style-type: none"> Unknown Retreatment Resurface Bituminous Mix Skinny Mix Bituminous Seal 	Functional Class <ul style="list-style-type: none"> 1 - Interstate System 2 - Other Freeways and Expressways 3 - Principal Arterial 4 - Minor Arterial 5 - Major Collector 6 - Minor Collector 	Curves <ul style="list-style-type: none"> Left (degrees) Right (degrees) 	Grades <ul style="list-style-type: none"> Left (percent) grade up Right (percent) grade down 	Traffic Counters <ul style="list-style-type: none"> Continuous (CTC) Weight-In-Motion (WIM) Short-Term, Scheduled Short-Term, Unscheduled 	Crash Locations <ul style="list-style-type: none"> Fatal Injury Property Damage Only Unknown Crash Type 	Mileage by Functional Class By Sheet 0283 5 - Major Collector 1.565	Mileage by Town By Sheet BERKSHIRE - V118-0602 1.565 of 1.565	DISTRICT 8	TOWN BERKSHIRE	Date: 10/03/22	ROUTE VT-118 ETE mileage: 20.234 to 21.799
Speed Zones 25 30 35 40 45 50 55 60 65						Page Total Mileage: 1.565 mi		Page Total Mileage: 1.565 mi		1 of 1 TWN mileage: 0.0 to 1.565	

For More Information Contact - Vermont Agency of Transportation, Policy, Planning and Intermodal Development Division - Mapping Section, 219 North Main Street, Barre, VT 05641 Telephone: 802-828-2600.