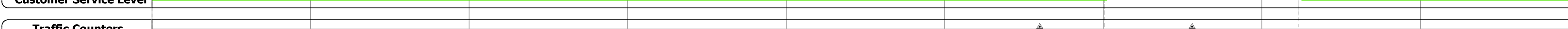






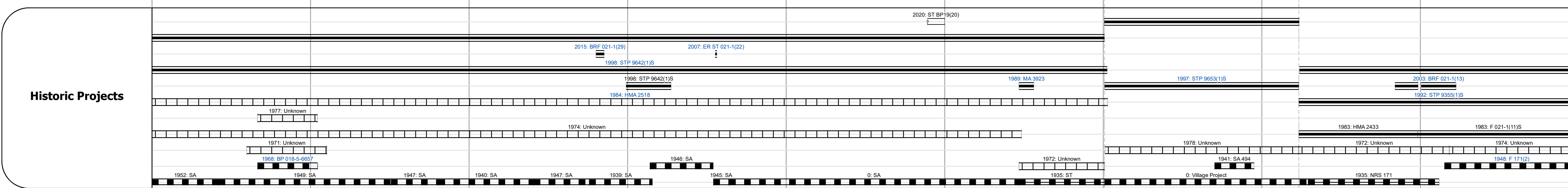
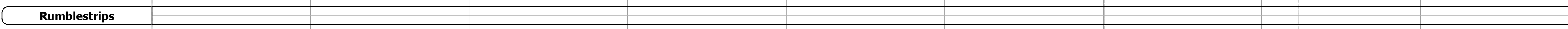

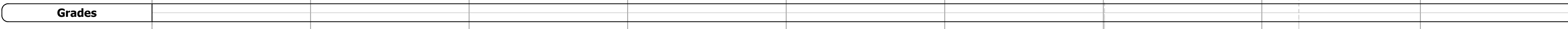
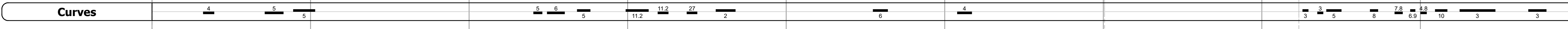
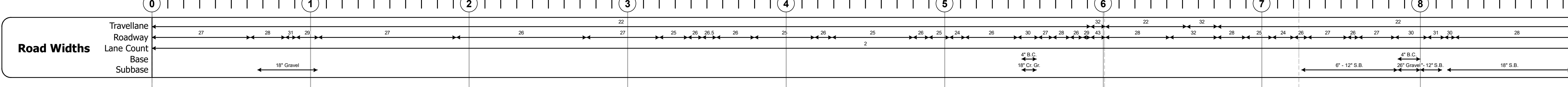
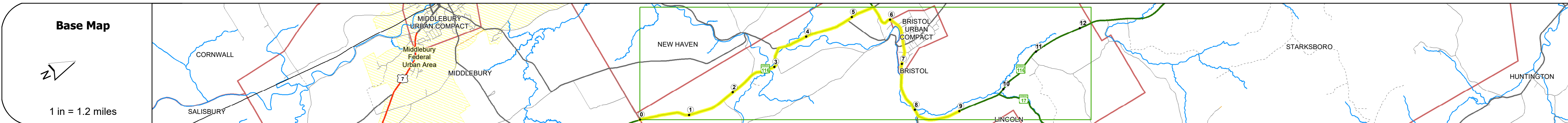
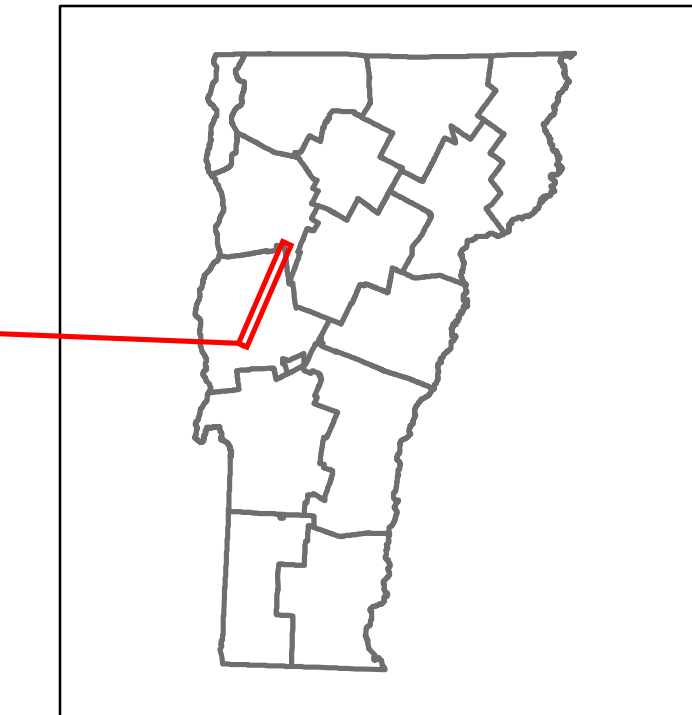



| | | |
|----------|---------|--------|
| DISTRICT | TOWN | ROUTE |
| 5 | BRISTOL | VT-116 |



| Year | Section 1 | Section 2 | Section 3 | Section 4 | Section 5 | Section 6 | Section 7 | Section 8 | Section 9 | Section 10 | |
|------|-----------|-----------|-----------|-----------|-----------|-----------|-----------|-----------|-----------|------------|------|
| 2021 | 2446 | | | | 4097 | | | | | 4791 | 3646 |
| 2020 | 2159 | | | | 3711 | | | | | 4167 | 3176 |
| 2019 | 2549 | | | | 4381 | | | | | 4920 | 3750 |
| 2018 | 2500 | | | | 4400 | 3900 | 4900 | 4600 | 4100 | 5200 | 3700 |
| 2017 | 2600 | | | | 4400 | 4000 | 5300 | 5100 | 4600 | 5300 | 3700 |



STRUCTURE DESCRIPTIONS

Bridge 5A:
Culvert - 1968
Structure No. 300185005A01031
Length: 7'
Facility Carried: VT116
Structure Type: CGMPA
Features Intersected: CATTLE PASS
Maintenance/Ownership: State

Bridge 6:
Slab - 2015
Structure No. 200021000601032
Length: 50'
Height: 5.33'
Width: 3.2'
Facility Carried: VT 00116 ML
Structure Type: CONCRETE SLAB
Features Intersected: NOTCH BROOK
Surface: Bituminous
Maintenance/Ownership: State

Bridge 8:
Stringer/multi-beam or girder - 2014
Structure No. 200021000801032
Length: 368'
Height: 5.33'
Width: 3.2'
Facility Carried: VT 00116 ML
Structure Type: 2 SP CONT PLT GIRDER
Features Intersected: NEW HAVEN RIVER
Maintenance/Ownership: State

Bridge 9:
Culvert - 2007
Structure No. 300185000901031
Length: 16'
Facility Carried: VT 116
Structure Type: SEGMENTAL RC BOX
Features Intersected: BROOK
Maintenance/Ownership: State

Bridge 10:
Stringer/multi-beam or girder - 2000
Structure No. 200021001001032
Length: 148'
Height: 5.33'
Width: 3.1'
Facility Carried: VT 00116 ML
Structure Type: WELDED PLATE GIRDER
Features Intersected: NEW HAVEN RIVER
Surface: Bituminous
Maintenance/Ownership: State

Bridge 11:
Stringer/multi-beam or girder - 2002
Structure No. 200021001101032
Length: 160'
Height: 5.33'
Width: 3.1'
Facility Carried: VT 00116 ML
Structure Type: CURVED WD PLT GIRDER
Features Intersected: NEW HAVEN RIVER
Surface: Bituminous
Maintenance/Ownership: State

| | | | | | | | | | | | |
|--|--|--|---|--|---|---|--|-----------------------------------|------------------------|--|--|
| Historic Projects <ul style="list-style-type: none"> Unknown Retreatment Resurface Bituminous Mix Skinny Mix Bituminous Seal | Functional Class <ul style="list-style-type: none"> 1 - Interstate System 2 - Other Freeways and Expressways 3 - Principal Arterial 4 - Minor Arterial 5 - Major Collector 6 - Minor Collector | Curves <ul style="list-style-type: none"> Left (degrees) Right (degrees) | Grades <ul style="list-style-type: none"> Special grade up Special grade down | Traffic Counters <ul style="list-style-type: none"> Continuous (CTC) Weigh-In-Motion (WIM) Short-Term, Scheduled Short-Term, Unscheduled | Crash Locations <ul style="list-style-type: none"> Fatal Injury Property Damage Only Unknown Crash Type | Mileage by Functional Class By Sheet 021-1 4 - Minor Arterial 9.000 | Mileage by Town By Sheet BRISTOL - V116-0103 9.0 of 12.248 | DISTRICT 5 | TOWN BRISTOL | Date: 10/03/22 | ROUTE VT-116 ETE mileage: 6.587 to 15.587 |
| Speed Zones 25 30 35 40 45 50 55 60 65 | | | | | | Page Total Mileage: 9.000 mi | | Page Total Mileage: 9.0 mi | | 1 of 2 TWN mileage: 0.0 to 9.0 | ROUTE VT-116 |