






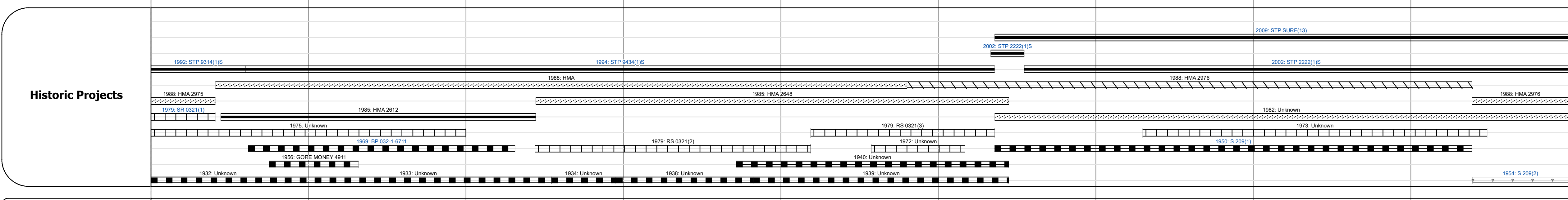
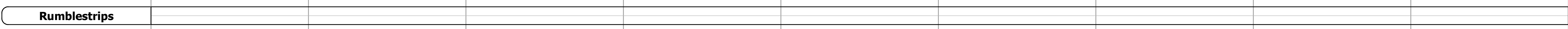

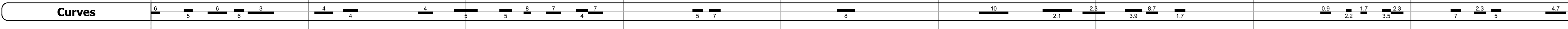
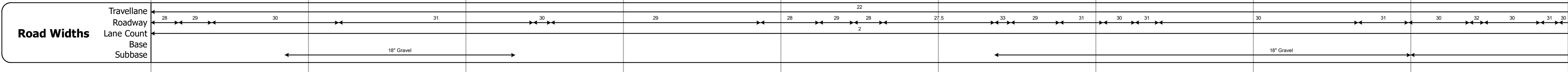
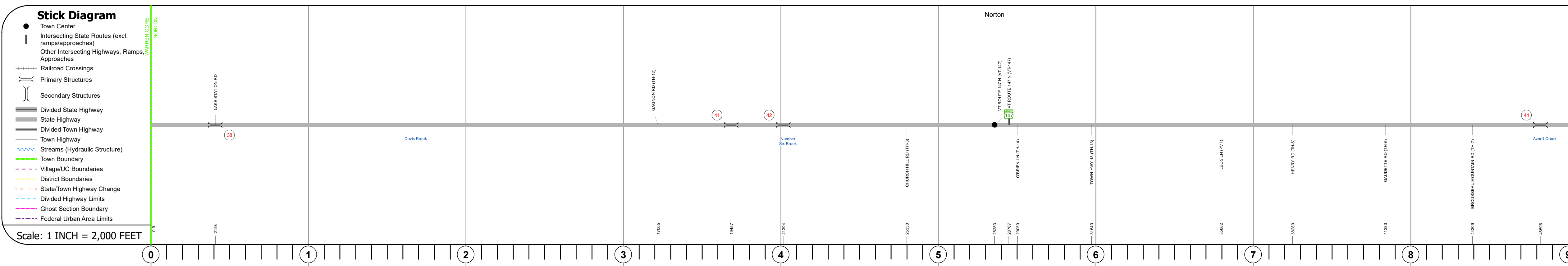
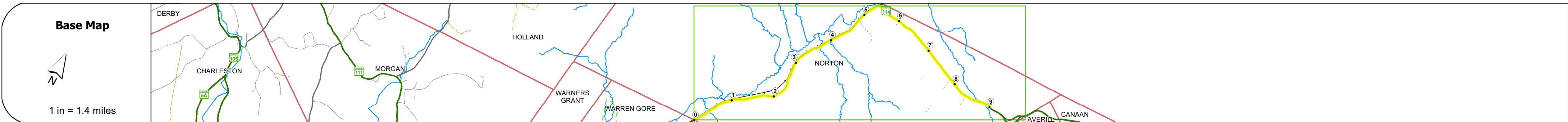
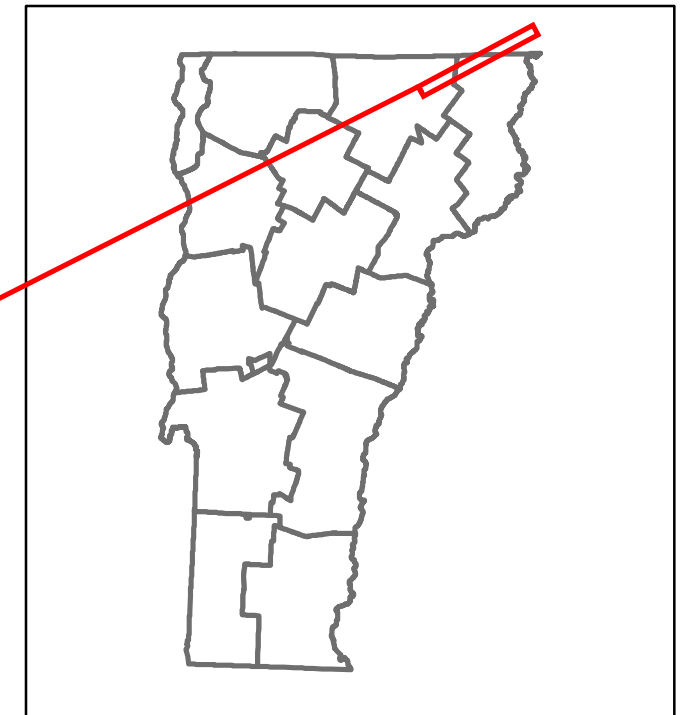


DISTRICT	TOWN	ROUTE
9	NORTON	VT-114



Year	ADT	ADT	ADT
2021	489	521	553
2020	432	536	488
2019	510	633	576
2018	510	630	580
2017	530	710	560

Year	Crash Locations	Crash Locations	Crash Locations
(Incomplete) 2022			
2021			
2020			
2019			
2018			

## STRUCTURE DESCRIPTIONS

**Bridge 38:**  
Slab - 1932  
Structure No. 300321003805161  
Length: 16'  
Width: 2.9'  
Facility Carried: VT114  
Structure Type: CONCRETE SLAB  
Features Intersected: STATION BROOK  
Surface: Bituminous  
Maintenance/Ownership: State

**Bridge 41:**  
Culvert - 1957  
Structure No. 300321004105161  
Length: 10'  
Facility Carried: VT114  
Structure Type: CGMPP  
Features Intersected: NUMBER 5 BROOK  
Maintenance/Ownership: State

**Bridge 42:**  
Culvert - 1968  
Structure No. 300321004205161  
Length: 12'  
Facility Carried: VT114  
Structure Type: CGMPP  
Features Intersected: NUMBER 6 BROOK  
Maintenance/Ownership: State

**Bridge 44:**  
Culvert - 1954  
Structure No. 300320004405161  
Length: 12'  
Facility Carried: VT114  
Structure Type: RC BOX  
Features Intersected: AVERILL CREEK  
Maintenance/Ownership: State

<b>Historic Projects</b> <ul style="list-style-type: none"> <li>Unknown</li> <li>Retreatment</li> <li>Resurface</li> <li>Bituminous Mix</li> <li>Skinny Mix</li> <li>Bituminous Seal</li> </ul>	<b>Functional Class</b> <ul style="list-style-type: none"> <li>1 - Interstate System</li> <li>2 - Other Freeways and Expressways</li> <li>3 - Principal Arterial</li> <li>4 - Minor Arterial</li> <li>5 - Major Collector</li> <li>6 - Minor Collector</li> </ul>	<b>Curves</b> <ul style="list-style-type: none"> <li>Left (degrees)</li> <li>Right (degrees)</li> </ul>	<b>Grades</b> <ul style="list-style-type: none"> <li>Special grade up</li> <li>Special grade down</li> </ul>	<b>Traffic Counters</b> <ul style="list-style-type: none"> <li>Continuous (CTC)</li> <li>Weight-In-Motion (WIM)</li> <li>Short-Term, Scheduled</li> <li>Short-Term, Unscheduled</li> </ul>	<b>Crash Locations</b> <ul style="list-style-type: none"> <li>Fatal</li> <li>Injury</li> <li>Property Damage Only</li> <li>Unknown Crash Type</li> </ul>	<b>Mileage by Functional Class By Sheet</b> 0321 5 - Major Collector 5.448 0320 5 - Major Collector 3.552	<b>Mileage by Town By Sheet</b> NORTON - V114-0516 9.0 of 9.982	<b>DISTRICT</b> 9	<b>TOWN</b> NORTON	<b>Date:</b> 10/03/22	<b>ROUTE</b> VT-114 ETE mileage: 31.774 to 40.774
<b>Speed Zones</b> 25 30 35 40 45 50 55 60 65							<b>Page Total Mileage:</b> 9.000 mi		<b>Page Total Mileage:</b> 9.0 mi		