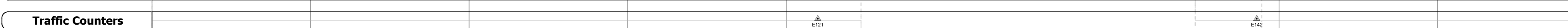






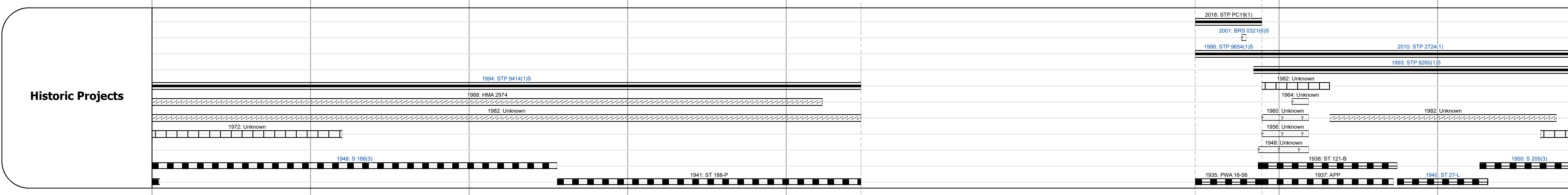
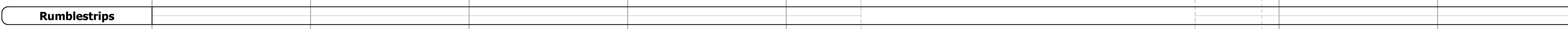

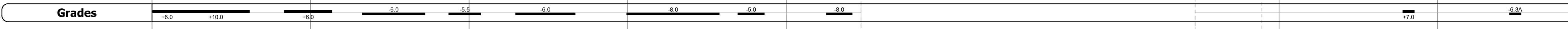
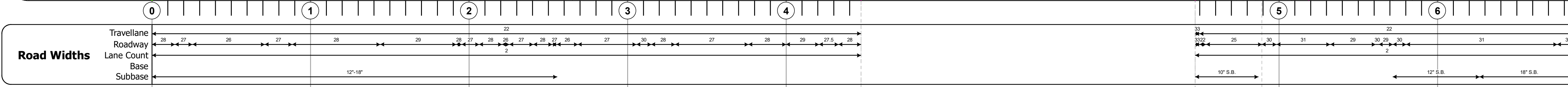
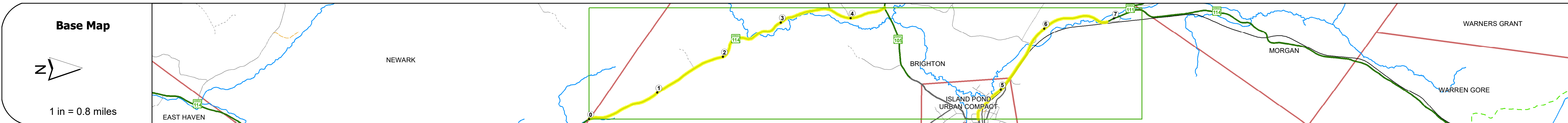
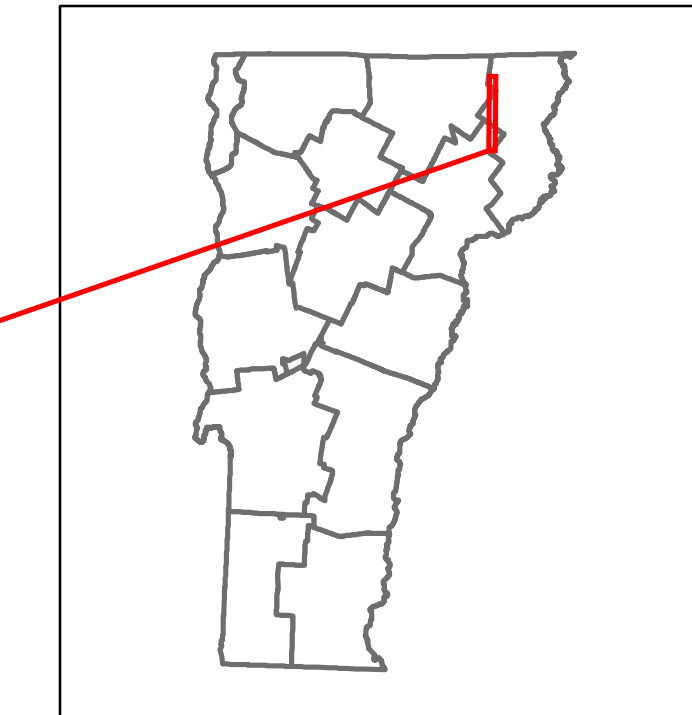
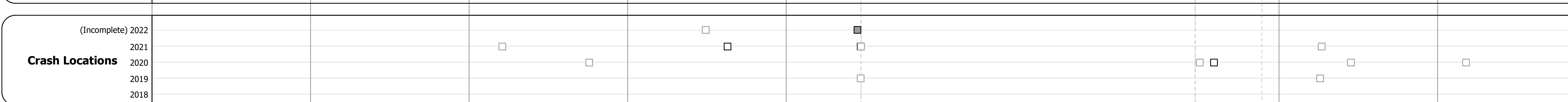


DISTRICT	TOWN	ROUTE
9	BRIGHTON	VT-114



Year	ADT (Left)	ADT (Right)
2021	1092	1114
2020	964	973
2019	1138	859
2018	1000	1014
2017	1000	1000



STRUCTURE DESCRIPTIONS

<p>Bridge 22: Culvert - 1948 Structure No. 300269002205041 Length: 8' Facility Carried: VT114 Structure Type: RC BOX Features Intersected: OSWEGATCHIE BROOK Maintenance/Ownership: State</p>	<p>Bridge 23: Culvert - 1941 Structure No. 300269002305041 Length: 9' Facility Carried: VT114 Structure Type: CGMPPA Features Intersected: MCKINLEY BROOK Maintenance/Ownership: State</p>
<p>Bridge 24: Slab - 1951 Structure No. 300269002405041 Length: 17' Width: 3.4' Facility Carried: VT114 Structure Type: CONCRETE SLAB Features Intersected: BROOK Surface: Bituminous Maintenance/Ownership: State</p>	<p>Bridge 25: Slab - 2000 Structure No. 200321002505042 Length: 37' Height: 5.33' Width: 2.9' Facility Carried: VT 00114 ML Structure Type: CONCRETE SLAB Features Intersected: PHERRINS RIVER Surface: Bituminous Maintenance/Ownership: Town</p>
<p>Bridge 26: Slab - 1973 Structure No. 300321002605041 Length: 24' Width: 3.0' Facility Carried: VT114 Structure Type: CONCRETE SLAB Features Intersected: PHERRINS RIVER Surface: Bituminous Maintenance/Ownership: State</p>	<p>Bridge 27: Slab - 1926 Structure No. 200321002705042 Length: 28' Height: 5.33' Width: 3.1' Facility Carried: VT 00114 ML Structure Type: CONCRETE SLAB Features Intersected: PHERRINS RIVER Surface: Bituminous Maintenance/Ownership: State</p>
<p>Bridge 28: Tee Beam - 1950 Structure No. 200321002805042 Length: 33' Height: 5.33' Width: 3.0' Facility Carried: VT 00114 ML Structure Type: CONCRETE T-BEAM Features Intersected: PHERRINS RIVER Surface: Bituminous Maintenance/Ownership: State</p>	

<p>Historic Projects</p> <ul style="list-style-type: none"> Unknown Bituminous Concrete Retreatment Bituminous Macadam Resurface Bituminous Mix Skiny Mix Bituminous Seal 	<p>Functional Class</p> <ul style="list-style-type: none"> 1 - Interstate System 2 - Other Freeways and Expressways 3 - Principal Arterial 4 - Minor Arterial 5 - Major Collector 6 - Minor Collector 	<p>Curves</p> <ul style="list-style-type: none"> Left Right <p>Grades</p> <ul style="list-style-type: none"> Left Right 	<p>Traffic Counters</p> <ul style="list-style-type: none"> Continuous (CTC) Weigh-In-Motion (WIM) Short-Term, Scheduled Short-Term, Unscheduled 	<p>Crash Locations</p> <ul style="list-style-type: none"> Fatal Injury Property Damage Only Unknown Crash Type <p>High Crash Locations (HCL's)</p> <ul style="list-style-type: none"> HCL No. 1-100 (1-10) HCL No. 101-200 (11-20) HCL No. 201-300 (21-30) HCL No. 301-400 (31-40) HCL No. 401-800 (41-113) 	<p>Mileage by Functional Class By Sheet</p> <table border="1"> <tr> <td>0321</td> <td>5 - Major Collector</td> <td>2.420</td> </tr> <tr> <td>0269</td> <td>5 - Major Collector</td> <td>4.472</td> </tr> </table> <p>Mileage by Town By Sheet</p> <table border="1"> <tr> <td>BRIGHTON - V114-0504</td> <td>6.892 of 7.391</td> </tr> <tr> <td>Ghost Section - (VT-105, MM 2.197 to 4.305)</td> <td></td> </tr> </table>	0321	5 - Major Collector	2.420	0269	5 - Major Collector	4.472	BRIGHTON - V114-0504	6.892 of 7.391	Ghost Section - (VT-105, MM 2.197 to 4.305)		<p>DISTRICT</p> <p>9</p>	<p>TOWN</p> <p>BRIGHTON</p>	<p>Date: 10/03/22</p>	<p>ROUTE</p> <p>VT-114</p> <p>ETE mileage: 16.508 to 23.4</p>
0321	5 - Major Collector	2.420																	
0269	5 - Major Collector	4.472																	
BRIGHTON - V114-0504	6.892 of 7.391																		
Ghost Section - (VT-105, MM 2.197 to 4.305)																			