

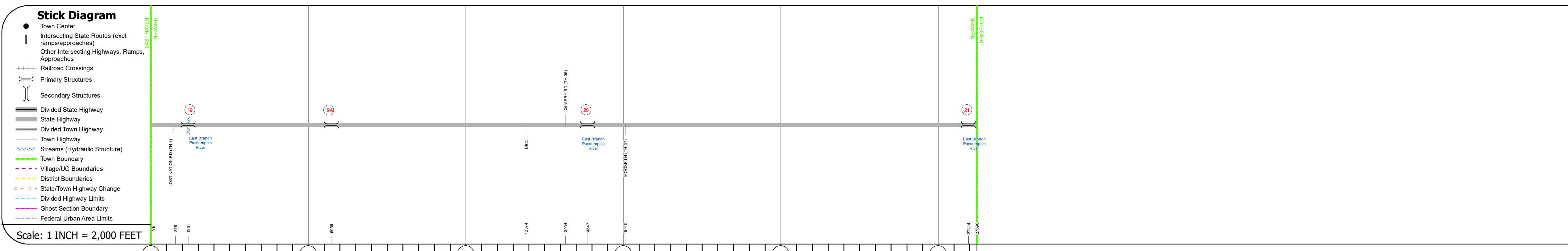
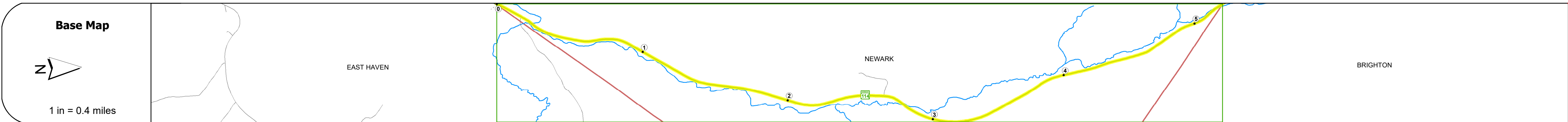
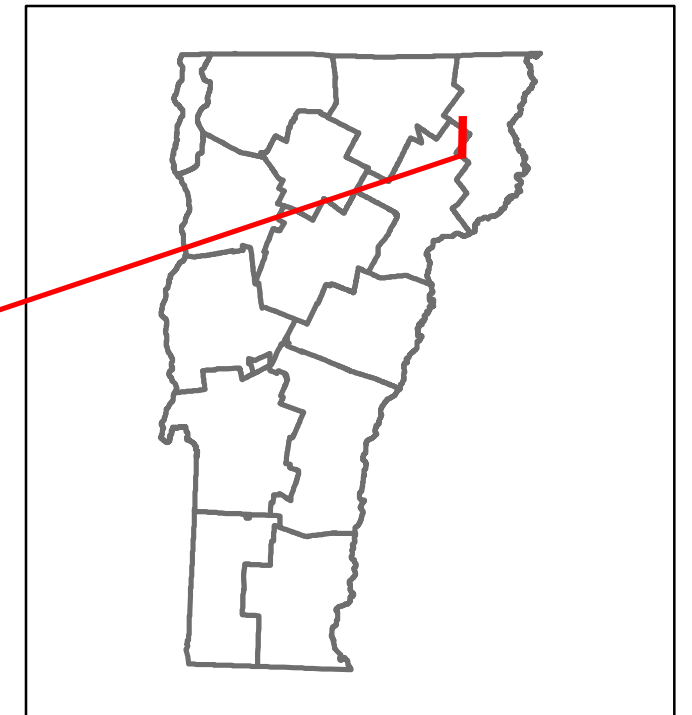


# Route Log and Progress Chart

**DRAFT**

Please Note: Errors and Omissions May Exist.  
Contact the VTrans Mapping Section with questions or concerns.

DISTRICT	TOWN	ROUTE
7	NEWARK	VT-114



Road Widths	Travel Lane	Roadway Lane Count	Base	Subbase
	26.5	28	26	27
			12'-18"	18' S.B.

Curves	Grades
3, 3, 4, 3, 3, 8, 3, 3, 40, 4, 8, 4, 6	+7.0, 7.0, +7.0, +8.0, +6.0

Guardrails
[Symbol for guardrail placement]

Rumblestrips
[Symbol for rumblestrip placement]

Historic Projects
1992: STP-0208(1)S 1997: STP-0517(1)S 1981: Unknown 1985: RS 0269(7) 1988: Unknown 1988: BP-48-1871 1988: Unknown 1994: Unknown 1976: Unknown 1948: ST-188-V 1949: ST-188-U 1948: ST-188-V 1952: ST-188(A) 1945: ST-188-R

Maintenance Garage
District 7 - DMF Maintenance Lyndon Garage

Speed Zone

Functional Class
5

National Highway System

Limited Access Highway

Customer Service Level
Local Connector

Traffic Counters
CT28

AADT	2021	2020	2019	2018	2017
	970	856	1011	1000	1000

Crash Locations	2022	2021	2020	2019	2018
	[Crash symbols]				

## STRUCTURE DESCRIPTIONS

<b>Bridge 19:</b> Stringer/multi-beam or girder - 1929 Structure No. 200269001903082 Length: 54' Height: 5.33' Width: 2.5' Facility Carried: VT 00114 ML Structure Type: ROLLED BEAM Features Intersected: EAST BR PASSUMPSIC RIVER Maintenance/Ownership: State
<b>Bridge 19A:</b> Culvert - 1949 Structure No. 300269019A03081 Length: 6' Facility Carried: VT 114 Structure Type: ACCUMPP Features Intersected: BROOK Maintenance/Ownership: State
<b>Bridge 20:</b> Slab - 1931 Structure No. 300269002003081 Length: 22' Width: 2.4' Facility Carried: VT 114 Structure Type: CONCRETE SLAB Features Intersected: PASSUMPSIC RIVER Surface: Bituminous Maintenance/Ownership: State
<b>Bridge 21:</b> Culvert - 1945 Structure No. 300269002103081 Length: 19' Facility Carried: VT 114 Structure Type: RC BOX Features Intersected: KINGS BROOK Maintenance/Ownership: State

<b>Historic Projects</b> Legend for pavement types: Bituminous Concrete, Retreatment, Resurface, Bituminous Mix, Skiny Mix, Bituminous Seal, Surface Treated Gravel, Cold Plane and Bituminous Concrete, Reclaimed Base and Bituminous Concrete, Concrete, Gravel	<b>Functional Class</b> Legend for road types: 1- Interstate System, 2- Other Freeways and Expressways, 3- Principal Arterial, 4- Minor Arterial, 5- Major Collector, 6- Minor Collector	<b>Curves</b> Legend for curve types: Left (degree), Right (degree), grade up, grade down	<b>Grades</b> Legend for grade types: grade up, grade down	<b>Traffic Counters</b> Legend for counter types: Continuous (CTC), Weigh-In-Motion (WIM), Short-Term, Scheduled, Short-Term, Unscheduled	<b>Crash Locations</b> Legend for crash types: Fatal, Injury, Property Damage Only, Unknown Crash Type	<b>High Crash Locations (HCL's)</b> Legend for HCL categories: 1- 100 (1-10), 201-300 (21-30), 301-400 (31-40), 401-800 (41-113)	<b>Mileage by Functional Class By Sheet</b> 0269 5 - Major Collector 5.245	<b>Mileage by Town By Sheet</b> NEWARK - V114-0308 5.245 of 5.245	<b>DISTRICT</b> 7	<b>TOWN</b> NEWARK	<b>Date:</b> 10/03/22	<b>ROUTE</b> VT-114 ETE mileage: 11.263 to 16.508
Page Total Mileage: 5.245 mi								Page Total Mileage: 5.245 mi		<b>1 of 1</b> TWN mileage: 0.0 to 5.245		