

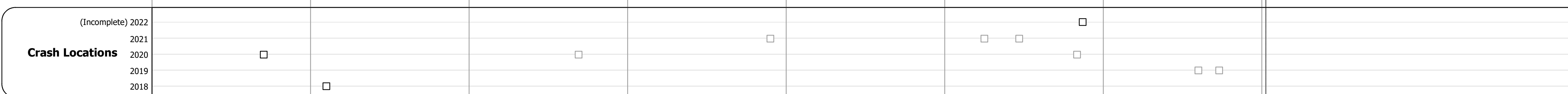
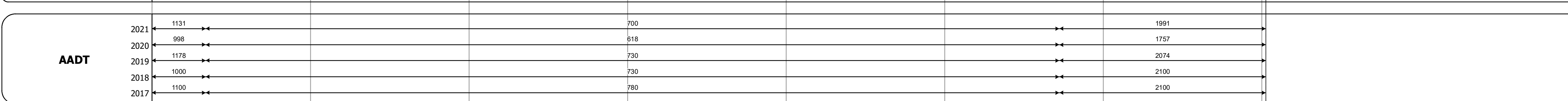
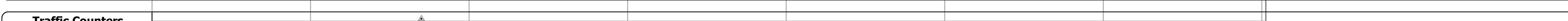




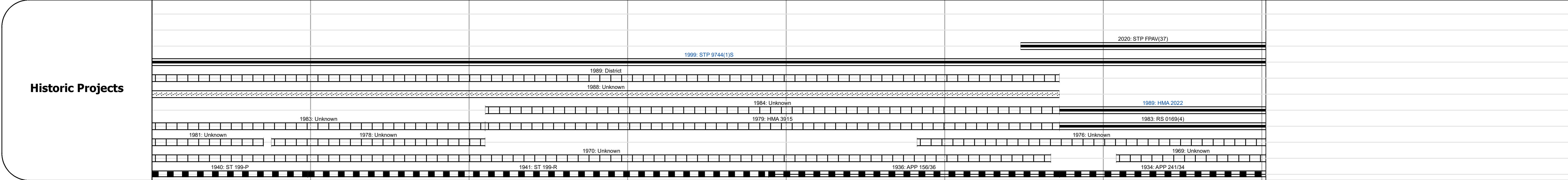

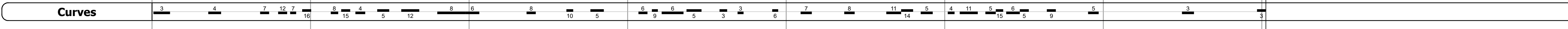
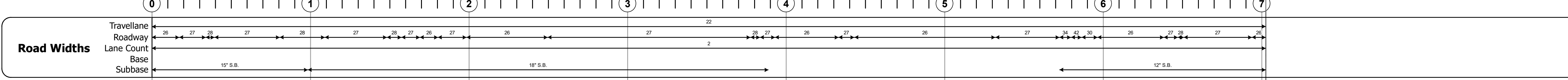
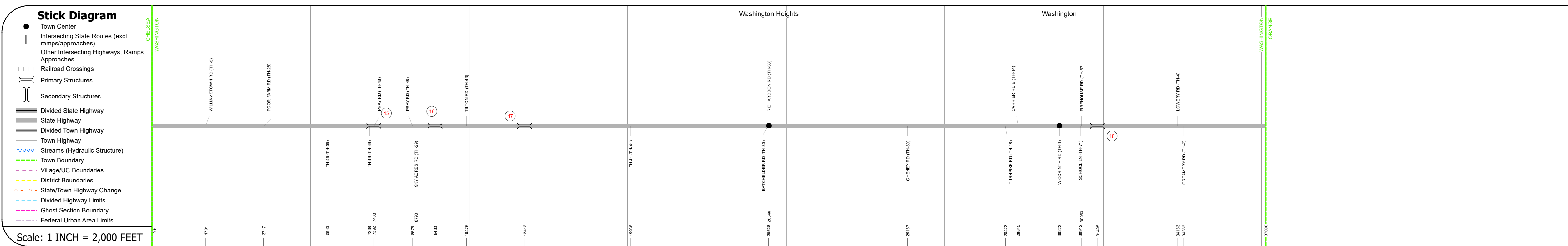
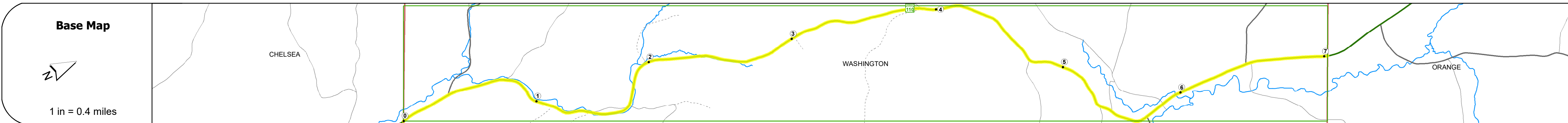
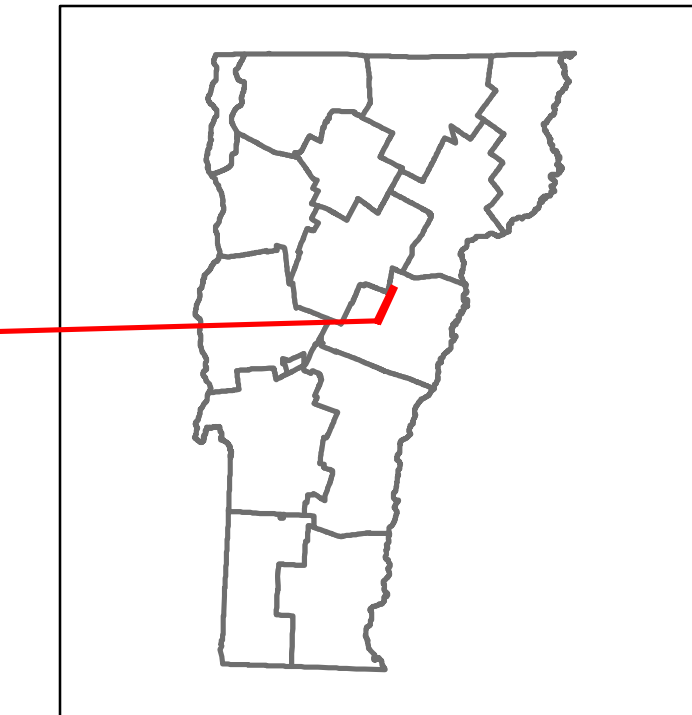


Route Log and Progress Chart

DRAFT

Please Note: Errors and Omissions May Exist.
Contact the VTrans Mapping Section with questions or concerns.

DISTRICT	TOWN	ROUTE
6	WASHINGTON	VT-110



STRUCTURE DESCRIPTIONS

Bridge 15:
Slab - 1921
Structure No. 300169001509151
Length: 15'
Width: 2.9'
Facility Carried: VT110
Structure Type: CONCRETE SLAB
Features Intersected: BROOK
Surface: Bituminous
Maintenance/Ownership: State

Bridge 16:
Slab - 1919
Structure No. 300169001609151
Length: 18'
Width: 2.6'
Facility Carried: VT110
Structure Type: CONCRETE SLAB
Features Intersected: BROOK
Surface: Bituminous
Maintenance/Ownership: State

Bridge 17:
Slab - 1941
Structure No. 300169001709151
Length: 14'
Width: 2.6'
Facility Carried: VT110
Structure Type: CONCRETE SLAB
Features Intersected: BROOK
Surface: Bituminous
Maintenance/Ownership: State

Bridge 18:
Tee Beam - 1916
Structure No. 300169001809151
Length: 15'
Width: 2.3'
Facility Carried: VT110
Structure Type: CONCRETE T-BEAM
Features Intersected: JAIL BRANCH WIN RIVER
Surface: Bituminous
Maintenance/Ownership: State

Historic Projects <ul style="list-style-type: none"> Unknown Bituminous Concrete Retreatment Resurface Bituminous Mix Skiny Mix Bituminous Seal 	Functional Class <ul style="list-style-type: none"> 1 - Interstate System 2 - Other Freeways and Expressways 3 - Principal Arterial 4 - Minor Arterial 5 - Major Collector 6 - Minor Collector 	Curves <ul style="list-style-type: none"> Left (clockwise) Right (counter-clockwise) 	Grades <ul style="list-style-type: none"> Special grade up Special grade down 	Traffic Counters <ul style="list-style-type: none"> Continuous (CTC) Weigh-In-Motion (WIM) Short-Term, Scheduled Short-Term, Unscheduled 	Crash Locations <ul style="list-style-type: none"> Fatal Injury Property Damage Only Unknown Crash Type 	Mileage by Functional Class By Sheet 01.69 5 - Major Collector 7.025	Mileage by Town By Sheet WASHINGTON - V110-0915 7.025 of 7.025	DISTRICT 6	TOWN WASHINGTON	Date: 10/03/22	ROUTE VT-110 ETE mileage: 17.214 to 24.239
Speed Zones 25 30 35 40 45 50 55 60 65								Page Total Mileage: 7.025 mi	Page Total Mileage: 7.025 mi	1 of 1 TWN mileage: 0.0 to 7.025	

For More Information Contact - Vermont Agency of Transportation, Policy, Planning and Intermodal Development Division - Mapping Section, 219 North Main Street, Barre, VT 05641 Telephone: 802-828-2600.