
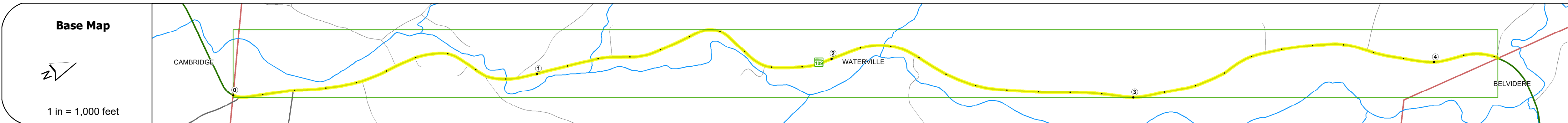
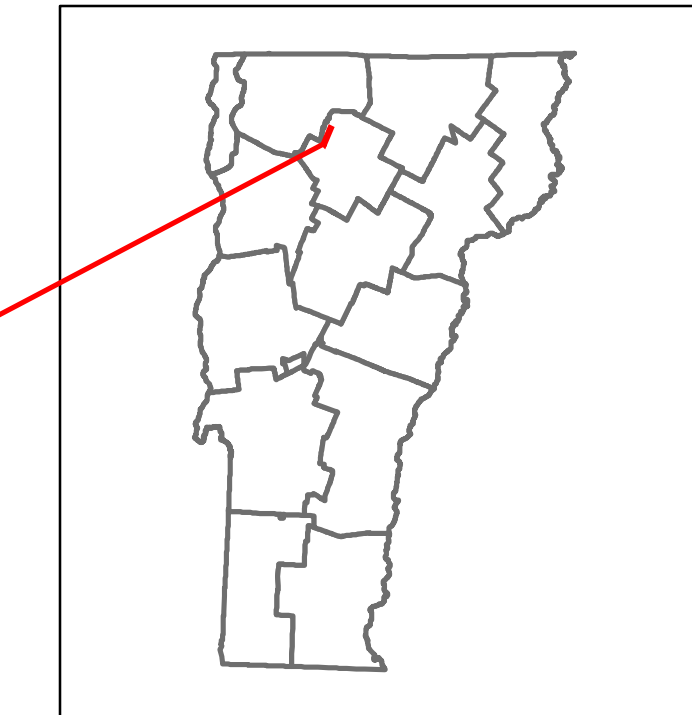


DISTRICT	TOWN	ROUTE
8	WATERVILLE	VT-109



### STRUCTURE DESCRIPTIONS

**Bridge 4:**  
Box beam or girders - multiple - 1998  
Structure No. 200282000408092  
Length: 134'  
Height: 5.33'  
Width: 3.0'  
Facility Carried: VT 00109 ML  
Structure Type: 2 SP CONT PS BOX BM  
Features Intersected: N. BRANCH LAMOILLE R  
Surface: Bituminous  
Maintenance/Ownership: State

**Bridge 5:**  
Culvert - 1957  
Structure No. 300282000508091  
Length: 6'  
Facility Carried: VT 109  
Structure Type: ACCGMPP  
Features Intersected: BROOK  
Maintenance/Ownership: State

**Bridge 6:**  
Culvert - 1957  
Structure No. 300282000608091  
Length: 7'  
Facility Carried: VT 109  
Structure Type: ACCGMPP  
Features Intersected: BROOK  
Maintenance/Ownership: State

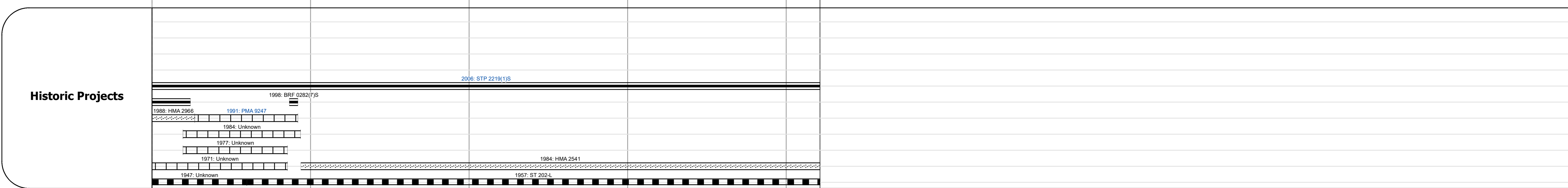
Road Widths	Travellane	Roadway	Lane Count	Base	Subbase
	27	27	27	30	31

Curves	7	7	6	5	13	5	6	6	6	6	7
--------	---	---	---	---	----	---	---	---	---	---	---

Grades	+9.0					-7.0	+8.0		-6.0	+7.0	-7.0
--------	------	--	--	--	--	------	------	--	------	------	------

Guardrails											
------------	--	--	--	--	--	--	--	--	--	--	--

Rumblestrips											
--------------	--	--	--	--	--	--	--	--	--	--	--



Maintenance Garage	District 8 - DMF Maintenance Cambridge Garage
--------------------	---

Speed Zone	40, 30, 40
------------	------------

Functional Class	5
------------------	---

National Highway System	
-------------------------	--

Limited Access Highway	
------------------------	--

Customer Service Level	Local Connector
------------------------	-----------------

Traffic Counters	L742, L741, L744, L743, L740, L119
------------------	------------------------------------

AADT	2021: 2962389, 322109; 2020: 542077; 2019: 3002100; 2018: 2992100; 2017: 2992100
------	--

Crash Locations	(Incomplete) 2022, 2021, 2020, 2019, 2018
-----------------	---

<b>Historic Projects</b> <ul style="list-style-type: none"> <li>Unknown</li> <li>Retreatment</li> <li>Resurface</li> <li>Bituminous Mix</li> <li>Skinny Mix</li> <li>Bituminous Seal</li> </ul>	<b>Functional Class</b> <ul style="list-style-type: none"> <li>1 - Interstate System</li> <li>2 - Other</li> <li>3 - Principal Arterial</li> <li>4 - Minor Arterial</li> <li>5 - Major Collector</li> <li>6 - Minor Collector</li> </ul>	<b>Curves</b> <ul style="list-style-type: none"> <li>Left</li> <li>Right</li> </ul>	<b>Grades</b> <ul style="list-style-type: none"> <li>specimen grade up</li> <li>specimen grade down</li> </ul>	<b>Traffic Counters</b> <ul style="list-style-type: none"> <li>Continuous (CTC)</li> <li>Weight-In-Motion (WIM)</li> <li>Short-Term, Scheduled</li> <li>Short-Term, Unscheduled</li> </ul>	<b>Crash Locations</b> <ul style="list-style-type: none"> <li>Fatal</li> <li>Injury</li> <li>Property Damage Only</li> <li>Unknown Crash Type</li> </ul>	<b>Mileage by Functional Class By Sheet</b> 0282 5 - Major Collector 4.214 Page Total Mileage: 4.214 mi	<b>Mileage by Town By Sheet</b> WATERVILLE - V109-0809 4.214 of 4.214 Page Total Mileage: 4.214 mi	<b>DISTRICT</b> 8	<b>TOWN</b> WATERVILLE	<b>Date:</b> 10/03/22	<b>ROUTE</b> VT-109 ETE mileage: 3.828 to 8.042
--	---	--	---	---	---	---	--	----------------------	---------------------------	-----------------------	---