

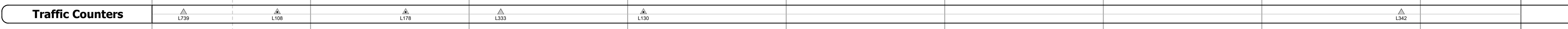




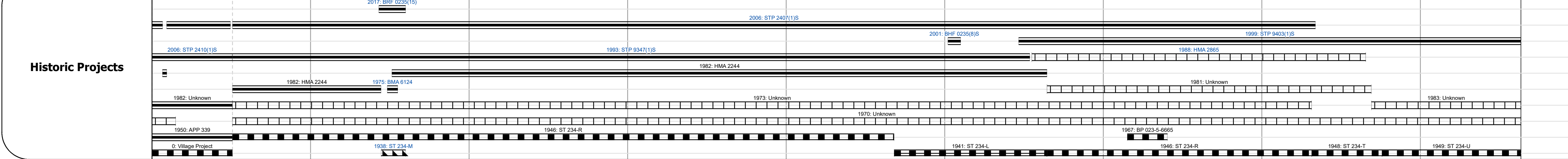

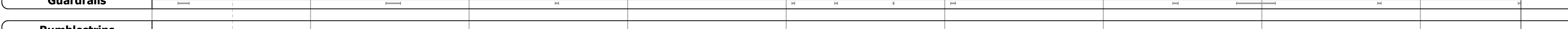

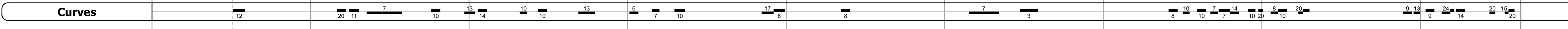
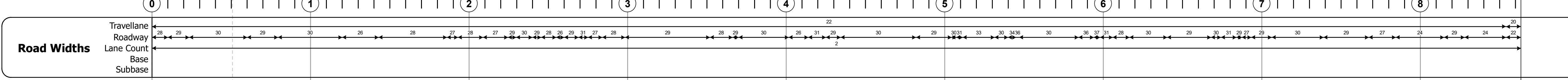
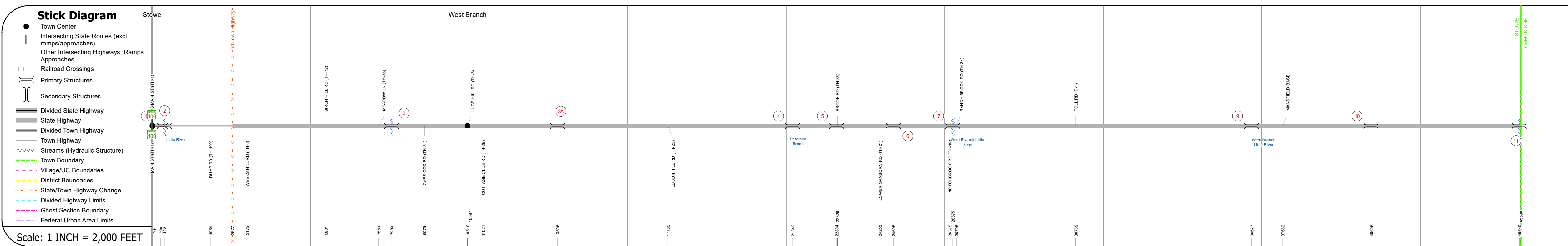
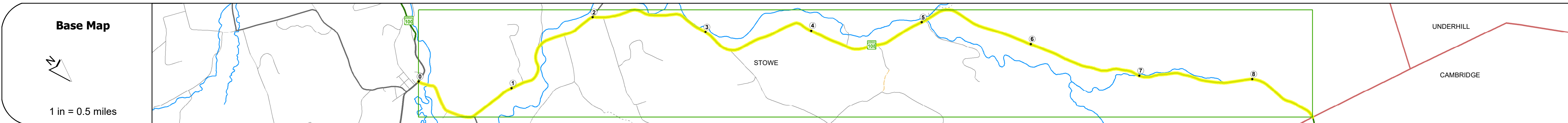
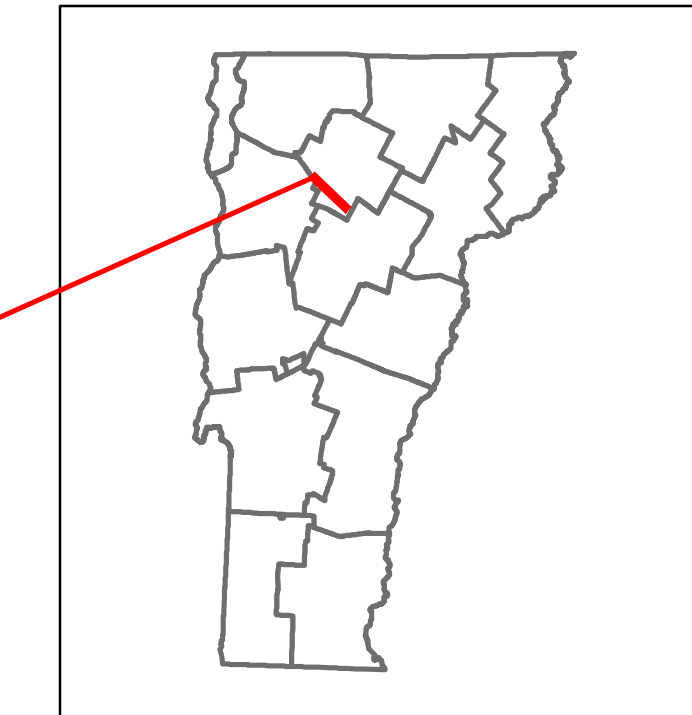


Route Log and Progress Chart

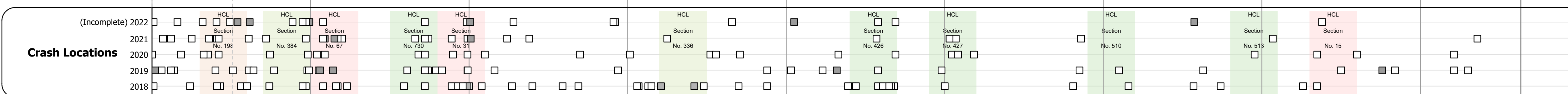
DRAFT

Please Note: Errors and Omissions May Exist.
Contact the VTrans Mapping Section with questions or concerns.

DISTRICT	TOWN	ROUTE
6	STOWE	VT-108



Traffic Counters	2021	2020	2019	2018	2017
L739	9113	7952	6781	6800	6800
L108	8822	7786	9192	9600	9200
L178	10188	8992	10616	6900	6900
L333	4635	3425	4328	4400	4300
L130	2190	1933	2282	1800	1800
L342					



STRUCTURE DESCRIPTIONS

<p>Bridge 1: Culvert - 1945 Structure No. 300235000108081 Length: 6' Facility Carried: VT 108 Structure Type: RC BOX Features Intersected: BROOK Maintenance/Ownership: State</p>	<p>Bridge 11: Culvert - 1940 Structure No. 200235001108082 Length: 24' Width: 2.8' Facility Carried: VT 00108 ML Structure Type: RC FRAME WID W/SLAB Features Intersected: BROOK Surface: Bituminous Maintenance/Ownership: State</p>
<p>Bridge 2: Stringer/multi-beam or girder - 2015 Structure No. 200235000208082 Length: 132' Height: 5.33' Width: 3.0' Facility Carried: VT 00108 ML Structure Type: WELDED GIRDER Features Intersected: LITTLE RIVER Maintenance/Ownership: Town</p>	
<p>Bridge 3: Stringer/multi-beam or girder - 2016 Structure No. 200235000308082 Length: 147' Height: 5.33' Width: 3.0' Facility Carried: VT 00108 ML Structure Type: WELDED PLATE GIRDER Features Intersected: WEST BROOK Maintenance/Ownership: State</p>	
<p>Bridge 3A: Culvert - 1975 Structure No. 300238003A08081 Length: 9' Facility Carried: VT 108 Structure Type: CGMPPA W CONC INVERT Features Intersected: BROOK Maintenance/Ownership: State</p>	
<p>Bridge 4: Culvert - 1919 Structure No. 300235000408081 Length: 12' Width: 2.9' Facility Carried: VT 108 Structure Type: RC BOX WIDE W/ SLAB Features Intersected: PETERSON BROOK Surface: Bituminous Maintenance/Ownership: State</p>	
<p>Bridge 5: Culvert - 1919 Structure No. 300235000508081 Length: 10' Width: 3.0' Facility Carried: VT 108 Structure Type: FRAME WIDE W/ RC BOX Features Intersected: HADLEY BROOK Surface: Bituminous Maintenance/Ownership: State</p>	
<p>Bridge 6: Culvert - 1919 Structure No. 300235000608081 Length: 10' Width: 2.9' Facility Carried: VT 108 Structure Type: RC BOX WIDE W/ SLAB Features Intersected: BROOK Surface: Bituminous Maintenance/Ownership: State</p>	
<p>Bridge 7: Stringer/multi-beam or girder - 1941 Structure No. 200235000708082 Length: 94' Height: 5.33' Width: 2.9' Facility Carried: VT 00108 ML Structure Type: ROLLED BEAM Features Intersected: WEST BRANCH LITTLE RIVER Surface: Bituminous Maintenance/Ownership: State</p>	
<p>Bridge 8: Culvert - 1961 Structure No. 300235000808081 Length: 16' Facility Carried: VT 108 Structure Type: CGMPPA Features Intersected: WEST BRANCH LITTLE RIVER Maintenance/Ownership: State</p>	
<p>Bridge 10: Culvert - 1926 Structure No. 300235001008081 Length: 15' Width: 3.0' Facility Carried: VT 108 Structure Type: RC FRAME WIDE W SLAB Features Intersected: WEST BRANCH LITTLE RIVER Surface: Bituminous Maintenance/Ownership: State Height: 5.33'</p>	

<p>Historic Projects</p> <ul style="list-style-type: none"> Unknown Retreatment Resurface Bituminous Mix Skinny Mix Bituminous Seal 	<p>Functional Class</p> <ul style="list-style-type: none"> 1 - Interstate System 2 - Other Freeways and Expressways 3 - Principal Arterial 4 - Minor Arterial 5 - Major Collector 6 - Minor Collector 	<p>Curves</p> <ul style="list-style-type: none"> Left Right 	<p>Grades</p> <ul style="list-style-type: none"> Special grade up Special grade down 	<p>Traffic Counters</p> <ul style="list-style-type: none"> Continuous (CTC) Weight-In-Motion (WIM) Short-Term, Scheduled Short-Term, Unscheduled 	<p>Crash Locations</p> <ul style="list-style-type: none"> Fatal Injury Property Damage Only Unknown Crash Type 	<p>Mileage by Functional Class By Sheet</p> <p>0235 5 - Major collector 8.634</p>	<p>Mileage by Town By Sheet</p> <p>STOWE - V108-0808 8.634 of 8.634</p>	<p>DISTRICT</p> <p>6</p>	<p>TOWN</p> <p>STOWE</p>	<p>Date: 10/03/22</p>	<p>ROUTE</p> <p>VT-108</p>
<p>Legend</p> <ul style="list-style-type: none"> Speed Zones: 25, 30, 35, 40, 45, 50, 55, 60, 65 Road Widths: (ft) High Crash Locations (HCL's): Sections (& Intersections) AADT (AADT) 										<p>1 of 1</p> <p>TWN mileage: 0.0 to 8.634</p>	<p>ETE mileage: 0.0 to 8.634</p>