
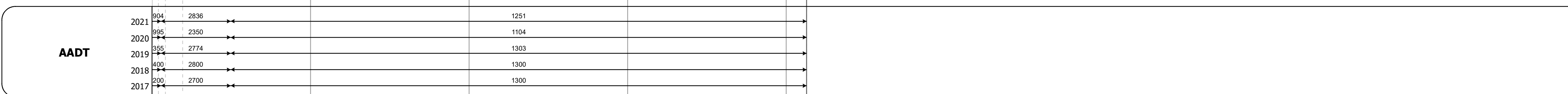







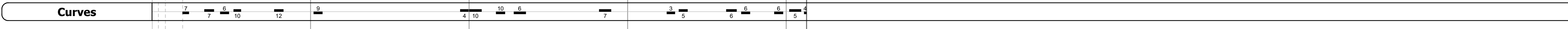
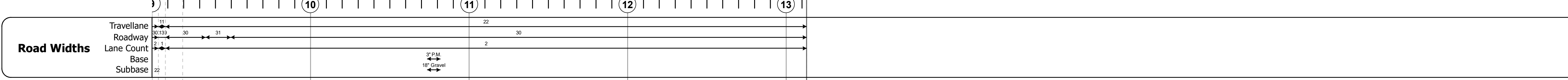

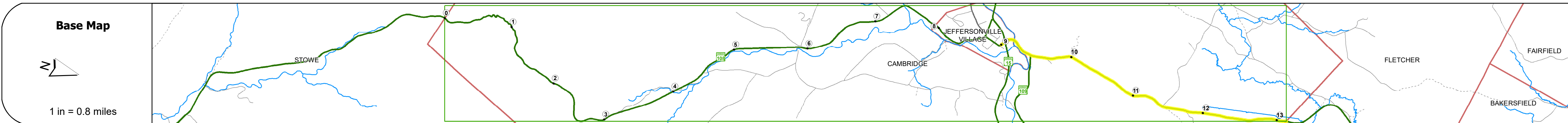
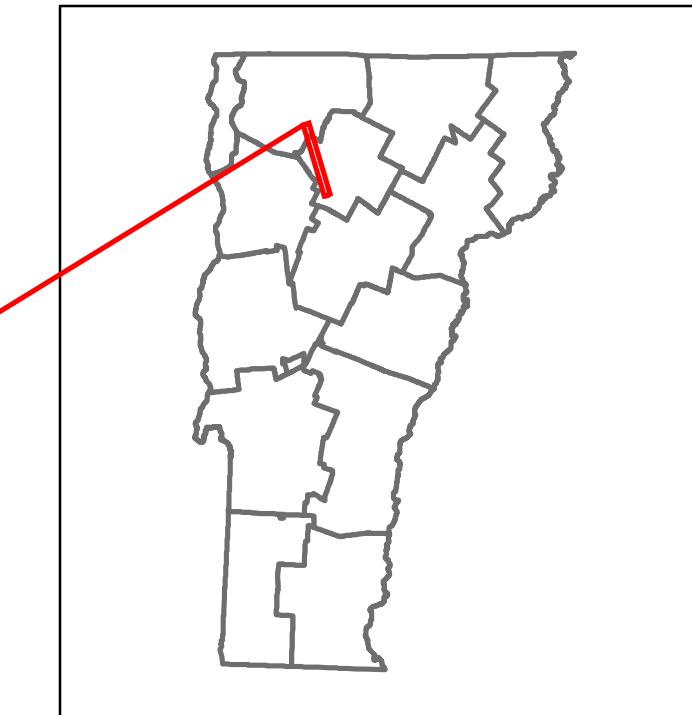


DISTRICT	TOWN	ROUTE
8	CAMBRIDGE	VT-108



## STRUCTURE DESCRIPTIONS

**Bridge 21:**  
Stringer/multi-beam or girder - 2013  
Structure No: 200027002108022  
Length: 256'  
Height: 5.33'  
Width: 3.1'  
Facility Carried: VT 00108 ML  
Structure Type: 3 SPAN CURVED GIRDER  
Features Intersected: LAMOILLE RIVER  
Surface: Bituminous  
Maintenance/Ownership: State

<b>Historic Projects</b> <ul style="list-style-type: none"> <li>Unknown</li> <li>Bituminous Concrete</li> <li>Retreatment</li> <li>Resurface</li> <li>Bituminous Mix</li> <li>Skinny Mix</li> <li>Bituminous Seal</li> </ul>	<b>Functional Class</b> <ul style="list-style-type: none"> <li>1 - Interstate System</li> <li>2 - Other Freeways and Expressways</li> <li>3 - Principal Arterial</li> <li>4 - Minor Arterial</li> <li>5 - Major Collector</li> <li>6 - Minor Collector</li> </ul>	<b>Curves</b> <ul style="list-style-type: none"> <li>Left (degrees)</li> <li>Right (degrees)</li> </ul>	<b>Grades</b> <ul style="list-style-type: none"> <li>Special grade up</li> <li>Special grade down</li> </ul>	<b>Traffic Counters</b> <ul style="list-style-type: none"> <li>Continuous (CTC)</li> <li>Weigh-In-Motion (WIM)</li> <li>Short-Term, Scheduled</li> <li>Short-Term, Unscheduled</li> </ul>	<b>Crash Locations</b> <ul style="list-style-type: none"> <li>Fatal</li> <li>Injury</li> <li>Property Damage Only</li> <li>Unknown Crash Type</li> </ul>	<b>Mileage by Functional Class By Sheet</b> <table border="1"> <tr> <td>027</td> <td>4 - Minor Arterial</td> <td>4.072</td> </tr> <tr> <td>0235</td> <td>5 - Major Collector</td> <td>0.057</td> </tr> </table>	027	4 - Minor Arterial	4.072	0235	5 - Major Collector	0.057	<b>Mileage by Town By Sheet</b> <table border="1"> <tr> <td>CAMBRIDGE - V108-0802</td> <td>4.129 of 13.129</td> </tr> </table>	CAMBRIDGE - V108-0802	4.129 of 13.129	<b>DISTRICT</b> 8	<b>TOWN</b> CAMBRIDGE	<b>Date:</b> 10/03/22	<b>ROUTE</b> VT-108 ETE mileage: 17.634 to 21.763
027	4 - Minor Arterial	4.072																	
0235	5 - Major Collector	0.057																	
CAMBRIDGE - V108-0802	4.129 of 13.129																		
<b>Legend</b> Indicated plans available - <a href="http://vtransmap01.aot.state.vt.us/rp/dcr/DWebstore/">http://vtransmap01.aot.state.vt.us/rp/dcr/DWebstore/</a>						<b>Page Total Mileage:</b> 4.129 mi	<b>Page Total Mileage:</b> 4.129 mi	<b>2 of 2</b> TWN mileage: 9.0 to 13.129											