


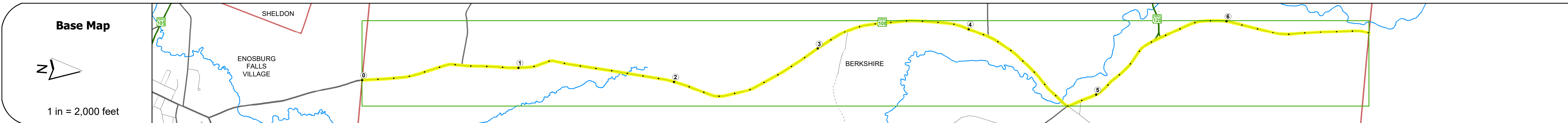
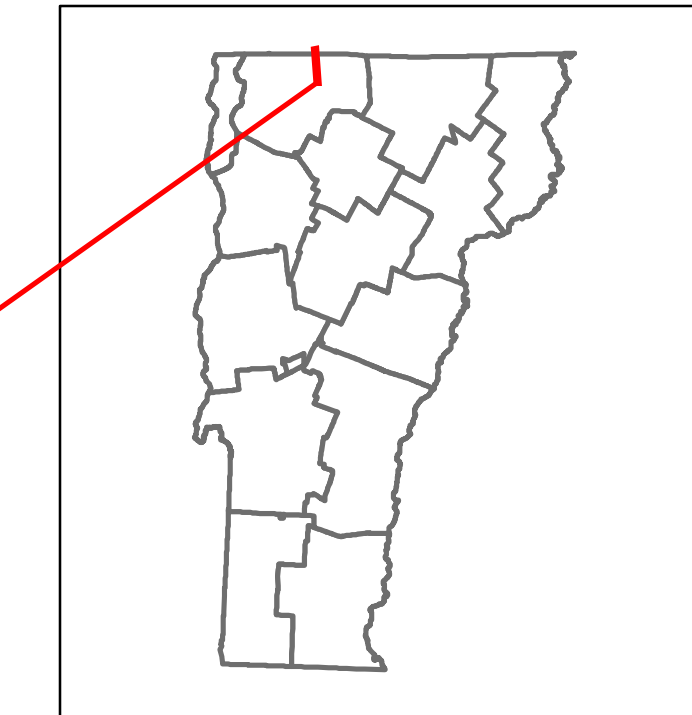


# Route Log and Progress Chart

**DRAFT**

Please Note: Errors and Omissions May Exist.  
Contact the VTrans Mapping Section with questions or concerns.

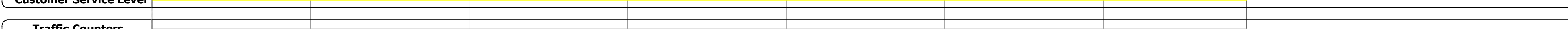







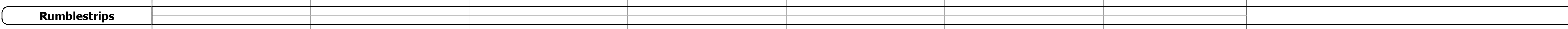


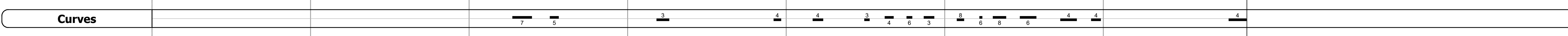
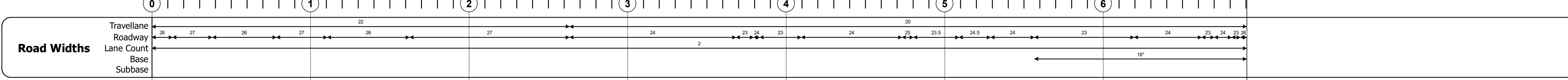
DISTRICT	TOWN	ROUTE
8	BERKSHIRE	VT-108




## STRUCTURE DESCRIPTIONS

**Bridge 52:**  
Culvert - 2016  
Structure No. 300305005206021  
Length: 6'  
Facility Carried: VT108  
Structure Type: SEGMENTAL RC BOX  
Features Intersected: BROOK  
Maintenance/Ownership: State

**Bridge 57:**  
Stringer/multi-beam or girder - 1954  
Structure No. 200305005706022  
Length: 79'  
Height: 5.33'  
Width: 2.7'  
Facility Carried: VT 00108 ML  
Structure Type: ROLLED BEAM  
Features Intersected: PIKE RIVER  
Maintenance/Ownership: State



Year	Station 0	Station 1	Station 2	Station 3	Station 4	Station 5	Station 6
2021	5466			546		694	784
2020	4823			490		612	380
2019	5694			578		722	449
2018	1400			570		920	450
2017	1300			590		890	410



<b>Historic Projects</b> <ul style="list-style-type: none"> <li>Unknown</li> <li>Bituminous Concrete</li> <li>Retreatment</li> <li>Resurface</li> <li>Bituminous Mix</li> <li>Skinny Mix</li> <li>Bituminous Seal</li> </ul>	<b>Functional Class</b> <ul style="list-style-type: none"> <li>1 - Interstate System</li> <li>2 - Other</li> <li>3 - Principal Arterial</li> <li>4 - Minor Arterial</li> <li>5 - Major Collector</li> <li>6 - Minor Collector</li> </ul>	<b>Curves</b> <ul style="list-style-type: none"> <li>Left (degrees)</li> <li>Right (degrees)</li> </ul>	<b>Grades</b> <ul style="list-style-type: none"> <li>Special grade up</li> <li>Special grade down</li> </ul>	<b>Traffic Counters</b> <ul style="list-style-type: none"> <li>Continuous (CTC)</li> <li>Weight-In-Motion (WIM)</li> <li>Short-Term, Scheduled</li> <li>Short-Term, Unscheduled</li> </ul>	<b>Crash Locations</b> <ul style="list-style-type: none"> <li>Fatal</li> <li>Property Damage Only</li> <li>Injury</li> <li>Unknown Crash Type</li> </ul>	<b>Mileage by Functional Class By Sheet</b> 0305 5 - Major collector 6.905	<b>Mileage by Town By Sheet</b> BERKSHIRE - V108-0602 6.905 of 6.905	<b>DISTRICT</b> 8	<b>TOWN</b> BERKSHIRE	<b>Date:</b> 10/03/22	<b>ROUTE</b> VT-108 ETE mileage: 38.067 to 44.972
<b>Speed Zones</b> 25 30 35 40 45 50 55 60 65								<b>1 of 1</b> TWN mileage: 0.0 to 6.905		<b>Page Total Mileage:</b> 6.905 mi	<b>Page Total Mileage:</b> 6.905 mi

For More Information Contact - Vermont Agency of Transportation, Policy, Planning and Intermodal Development Division - Mapping Section, 219 North Main Street, Barre, VT 05641 Telephone: 802-828-2600.