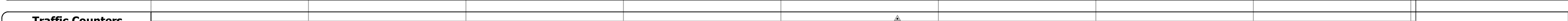



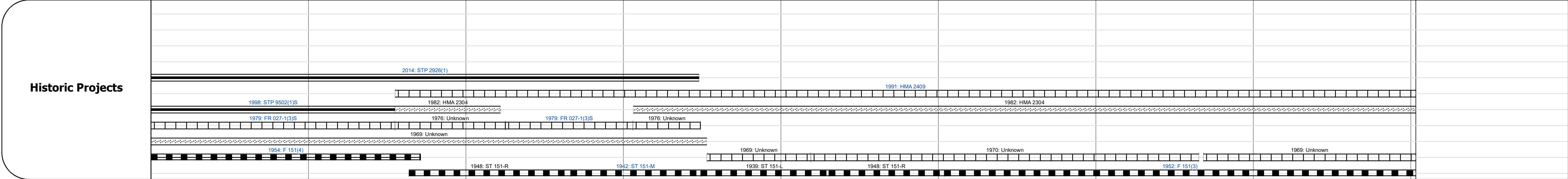
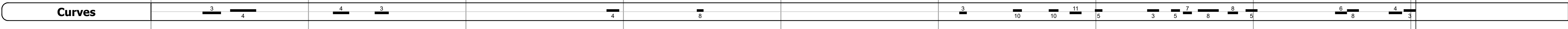
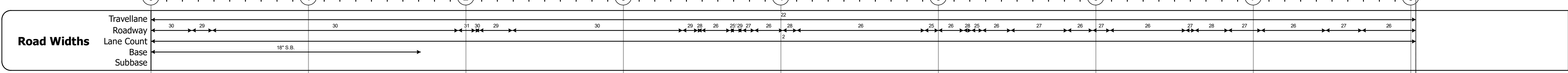
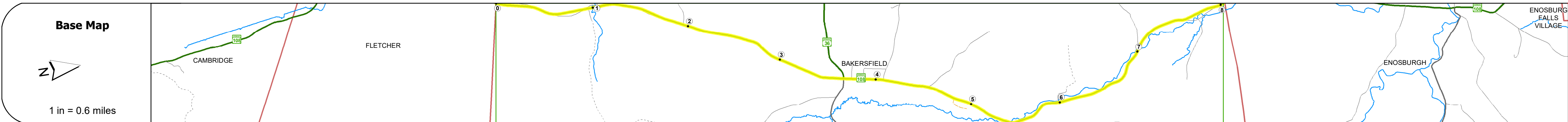
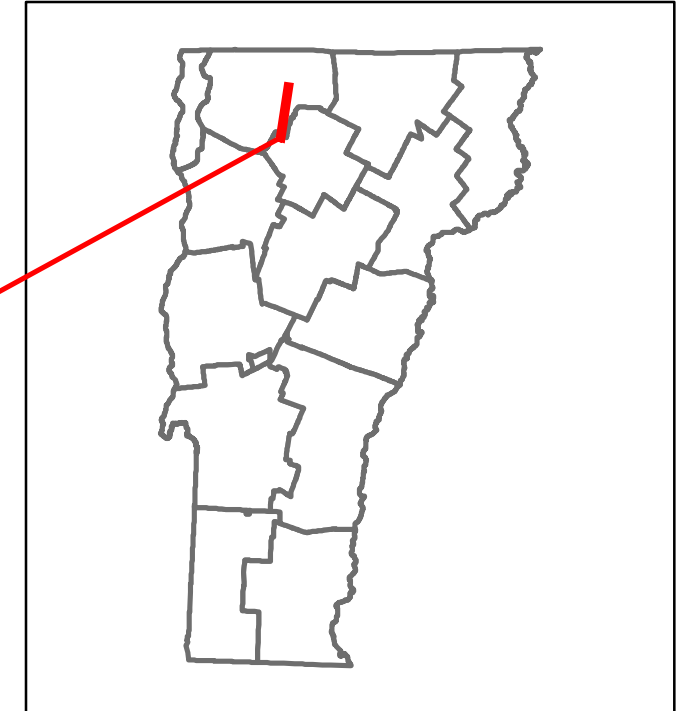


DISTRICT	TOWN	ROUTE
8	BAKERSFIELD	VT-108



Year	1026	1778	1377
2021	1026	1778	1377
2020	905	1569	1215
2019	1068	1853	1434
2018	1100	1900	1300
2017	1000	1800	1300

Year	Crash Locations
(Incomplete) 2022	1
2021	1
2020	1
2019	1
2018	1

STRUCTURE DESCRIPTIONS

- Bridge 31:** Culvert - 1954, Structure No. 300271003106011, Length: 12, Facility Carried: VT108, Structure Type: CONC RIGID FRAME+BOX, Features Intersected: BROOK, Maintenance/Ownership: State
- Bridge 33:** Frame - 1954, Structure No. 300271003306011, Length: 14, Under Clearance: 1.0', Facility Carried: VT108, Structure Type: CONCRETE RIGID FRAME, Features Intersected: KINGS HILL BROOK, Maintenance/Ownership: State
- Bridge 34:** Culvert - 1954, Structure No. 300271003406011, Length: 7, Facility Carried: VT108, Structure Type: SEGMENTAL RC PIPE, Features Intersected: CATTLE PASS, Maintenance/Ownership: State
- Bridge 37:** Slab - 1952, Structure No. 200027003706012, Length: 25', Height: 5.33', Width: 3.0', Facility Carried: VT 0108 ML, Structure Type: CONCRETE SLAB, Features Intersected: THE BRANCH, Surface: Bituminous, Maintenance/Ownership: State
- Bridge 40:** Culvert - 1952, Structure No. 300271004006011, Length: 7, Facility Carried: VT108, Structure Type: SEGMENTAL RC PIPE, Features Intersected: BROOK, Maintenance/Ownership: State
- Bridge 41:** Tee Beam - 1952, Structure No. 200027004106012, Length: 34', Height: 5.33', Width: 3.1', Facility Carried: VT 0108 ML, Structure Type: CONCRETE T-BEAM, Features Intersected: THE BRANCH, Surface: Bituminous, Maintenance/Ownership: State
- Bridge 42:** Culvert - 1952, Structure No. 300271004206011, Length: 7, Facility Carried: VT108, Structure Type: SEGMENTAL RC PIPE, Features Intersected: CATTLE PASS, Maintenance/Ownership: State
- Bridge 43:** Culvert - 1952, Structure No. 300271004306011, Length: 7, Facility Carried: VT108, Structure Type: SEGMENTAL RC PIPE, Features Intersected: CATTLE PASS, Maintenance/Ownership: State

Historic Projects Legend for various pavement and construction materials.	Functional Class Legend for road types: 1-Interstate System, 2-Other, 3-Principal Arterial, 4-Minor Arterial, 5-Major Collector, 6-Minor Collector.	Curves Legend for curve types: Left, Right, grade up, grade down.	Grades Legend for grade types: grade up, grade down.	Traffic Counters Legend for counter types: Continuous (CTC), Weigh-In-Motion (WIM), Short-Term, Scheduled, Short-Term, Unscheduled.	Crash Locations Legend for crash types: Fatal, Injury, Property Damage Only, Unknown Crash Type.	Mileage by Functional Class By Sheet 027 4 - Minor Arterial 8.032	Mileage by Town By Sheet BAKERSFIELD - V108-0601 8.032 of 8.032	DISTRICT 8	TOWN BAKERSFIELD	Date: 10/03/22	ROUTE VT-108 ETE mileage: 24.095 to 32.127
Speed Zones Legend for speed limits: 25, 30, 35, 40, 45, 50, 55, 60, 65.						Page Total Mileage: 8.032 mi		Page Total Mileage: 8.032 mi		1 of 1 TWN mileage: 0.0 to 8.032	