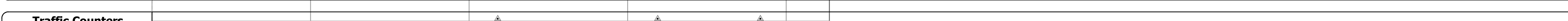




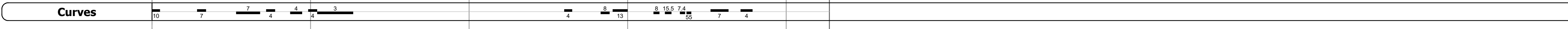
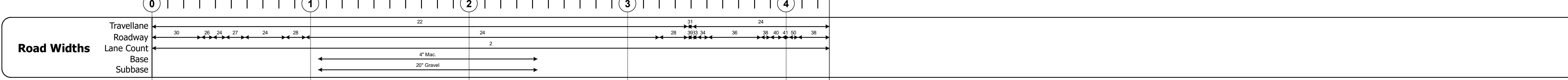
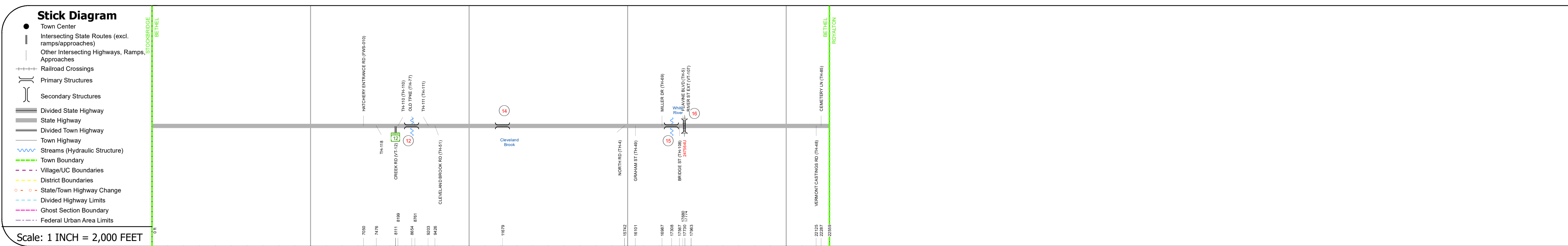
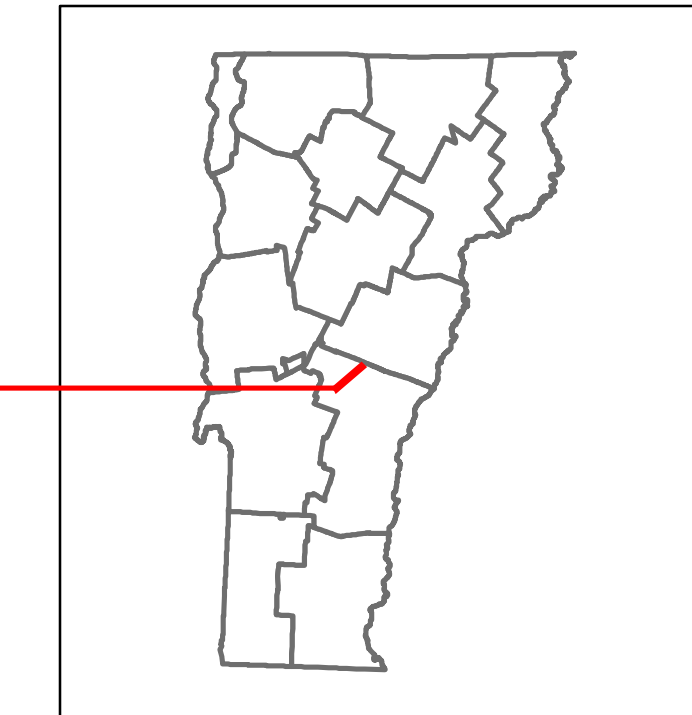
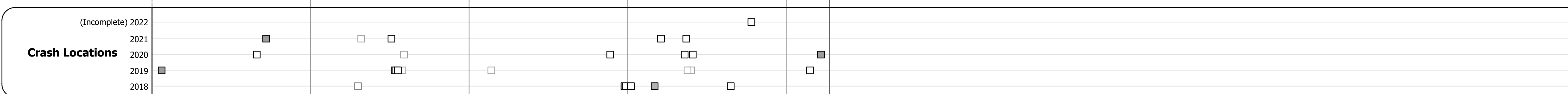


DISTRICT	TOWN	ROUTE
4	BETHEL	VT-107



Year	Station 0+00 to 1+00	Station 1+00 to 2+00	Station 2+00 to 3+00	Station 3+00 to 4+00
2021	3542	4080	7103	
2020	3126	3601	6269	
2019	3691	4252	7401	
2018	3700	4200	7400	
2017	3700	4200	7400	



STRUCTURE DESCRIPTIONS

- Bridge 12:** Stringer/multi-beam or girder - 1959
Structure No. 200022001214042
Length: 168'
Height: 5.33'
Width: 3.1'
Facility Carried: VT 00107 ML
Structure Type: 2 SPAN ROLLED BEAM
Features Intersected: LOCUST CREEK
Surface: Bituminous
Maintenance/Ownership: State
- Bridge 14:** Culvert - 1959
Structure No. 300221001414041
Length: 12'
Facility Carried: VT 107
Structure Type: CGMPPA
Features Intersected: CLEVELAND BROOK
Maintenance/Ownership: State
- Bridge 15:** Truss - thru - 2013
Structure No. 200022001514042
Length: 320'
Height: 1.42'
Width: 2.8'
Facility Carried: VT 00107 ML
Structure Type: STEEL THRU TRUSS
Features Intersected: WHITE RIVER
1
Surface: Bituminous
Maintenance/Ownership: State
- Bridge 16:** Stringer/multi-beam or girder - 1940
Structure No. 200022001614042
Length: 41'
Facility Carried: RAILROAD
Structure Type: ROLLED BEAM
Features Intersected: N.E.C.R.R. OVER VT.107
Maintenance/Ownership: Unknown

Historic Projects <ul style="list-style-type: none"> Unknown Bituminous Concrete Retreatment Resurface Bituminous Mix Skiny Mix Bituminous Seal 	Functional Class <ul style="list-style-type: none"> 1 - Interstate System 2 - Other Freeways and Expressways 3 - Principal Arterial 4 - Minor Arterial 5 - Major Collector 6 - Minor Collector 	Curves <ul style="list-style-type: none"> Left (degrees) Right (degrees) 	Grades <ul style="list-style-type: none"> specimen grade up specimen grade down 	Traffic Counters <ul style="list-style-type: none"> Continuous (CTC) Weight-In-Motion (WIM) Short-Term, Scheduled Short-Term, Unscheduled 	Crash Locations <ul style="list-style-type: none"> Fatal Injury Property Damage Only Unknown Crash Type 	Mileage by Functional Class By Sheet 022 4 - minor Arterial 4.273	Mileage by Town By Sheet BETHEL - V107-1404 4.273 of 4.273	DISTRICT 4	TOWN BETHEL	Date: 10/03/22	ROUTE VT-107 ETE mileage: 6.679 to 10.952
Indicated plans available - http://vtransmap01.aot.state.vt.us/p/dcr/DWebstor/						Page Total Mileage: 4.273 mi	Page Total Mileage: 4.273 mi	1 of 1 TWN mileage: 0.0 to 4.273			