

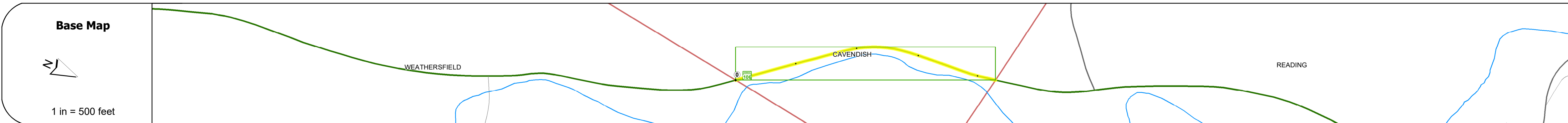
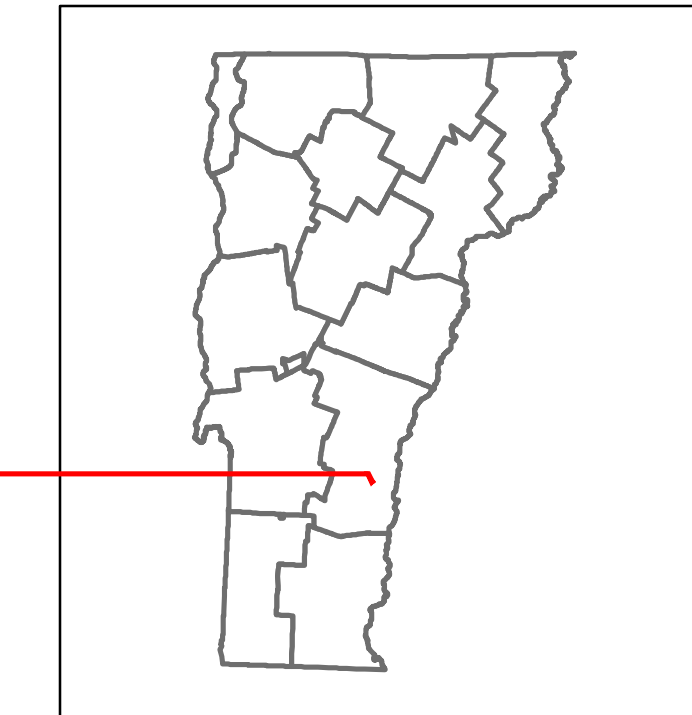


# Route Log and Progress Chart








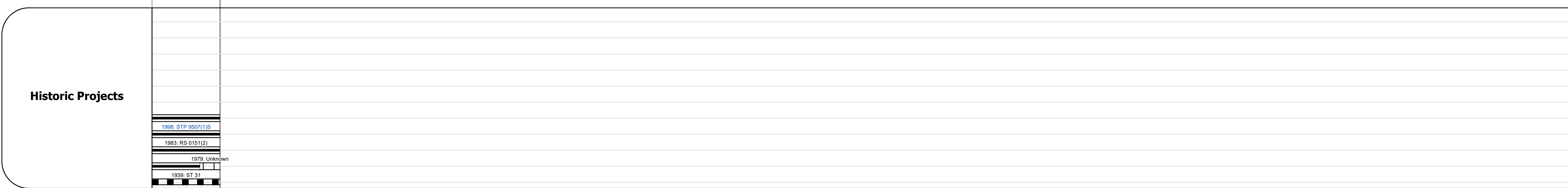
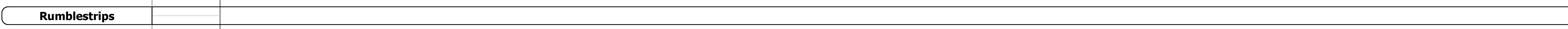




**DRAFT**

Please Note: Errors and Omissions May Exist.  
Contact the VTrans Mapping Section with questions or concerns.

DISTRICT	TOWN	ROUTE
2	CAVENDISH	VT-106



## STRUCTURE DESCRIPTIONS



Year	ADT
2021	1378
2020	1216
2019	1436
2018	1600
2017	1600

Year	Crash Locations
(Incomplete) 2022	
2021	
2020	
2019	
2018	

<b>Historic Projects</b> Unknown, Retreatment, Resurface, Bituminous Mix, Skiny Mix, Bituminous Seal, Bituminous Concrete, Cold Plane and Concrete, Reclaimed Base and Bituminous Concrete, Surface Treated Gravel, Plant Mix, Bituminous Concrete	<b>Functional Class</b> 1 - Interstate System, 2 - Other Freeways and Expressways, 3 - Principal Arterial, 4 - Minor Arterial, 5 - Major Collector, 6 - Minor Collector	<b>Curves</b> Left (degrees), Right (degrees), Grades (percent) grade up, (percent) grade down	<b>Traffic Counters</b> Continuous (CTC), Weigh-In-Motion (WIM), Short-Term, Scheduled, Short-Term, Unscheduled (counter ID)	<b>Crash Locations</b> Fatal, Injury, Property Damage Only, Unknown Crash Type, High Crash Locations (HCL's) Sections (& Intersections)	<b>Mileage by Functional Class By Sheet</b> 0151 5 - Major Collector 0.429	<b>Mileage by Town By Sheet</b> CAVENDISH - V106-1406 0.429 of 0.429	<b>DISTRICT</b> 2	<b>TOWN</b> CAVENDISH	<b>Date:</b> 10/03/22	<b>ROUTE</b> VT-106
					<b>Page Total Mileage:</b> 0.429 mi	<b>Page Total Mileage:</b> 0.429 mi	<b>1 of 1</b> TWN mileage: 0.0 to 0.429	ETE mileage: 11.024 to 11.453		

For More Information Contact - Vermont Agency of Transportation, Policy, Planning and Intermodal Development Division - Mapping Section, 219 North Main Street, Barre, VT 05641 Telephone: 802-828-2600.