
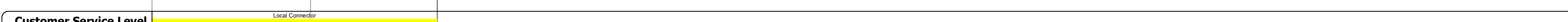











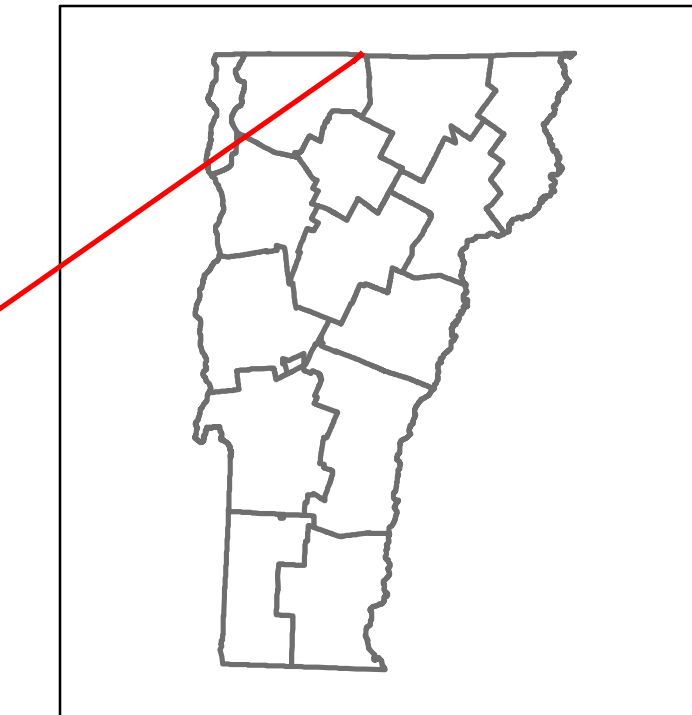


DISTRICT	TOWN	ROUTE
8	RICHFORD	VT-105A



Year	2017	2018	2019	2020	2021
<b>AAADT</b>	220	220	256	217	208

Year	2018	2019	2020	2021	(Incomplete) 2022
<b>Crash Locations</b>	0	0	1	0	0

## STRUCTURE DESCRIPTIONS

**Bridge 1:**  
Stringer/multi-beam or girder - 1916  
Structure No. 200611000106111  
Length: 43'  
Facility Carried: RAILROAD  
Structure Type: RIVETED 2 GIRDER  
Features Intersected: MAINE/MONTRL/ATLANTIC RR  
Maintenance/Ownership: Unknown

**Bridge 2:**  
Tee Beam - 1930  
Structure No. 200611000206111  
Length: 86'  
Height: 5.33'  
Width: 2.1'  
Facility Carried: VT 0105A ALT  
Structure Type: 2 SPAN CONC T-BEAM  
Features Intersected: LUCAS BROOK  
Surface: Bituminous  
Maintenance/Ownership: State

**Bridge 3:**  
Truss - thru - 1929  
Structure No. 200611000306111  
Length: 205'  
Height: 1.25'  
Width: 2.1'  
Facility Carried: VT 0105A ALT  
Structure Type: STEEL THRU TRUSS  
Features Intersected: MISSISSQUOI RIVER  
1  
Surface: Concrete  
Maintenance/Ownership: State

<b>Historic Projects</b> <ul style="list-style-type: none"> <li>Unknown</li> <li>Retreatment</li> <li>Resurface</li> <li>Bituminous Mix</li> <li>Skinny Mix</li> <li>Bituminous Seal</li> </ul>	<b>Functional Class</b> <ul style="list-style-type: none"> <li>1 - Interstate System</li> <li>2 - Other Freeways and Expressways</li> <li>3 - Principal Arterial</li> <li>4 - Minor Arterial</li> <li>5 - Major Collector</li> <li>6 - Minor Collector</li> </ul>	<b>Curves</b> <ul style="list-style-type: none"> <li>Left (degrees)</li> <li>Right (degrees)</li> </ul>	<b>Grades</b> <ul style="list-style-type: none"> <li>Left (percent) grade up</li> <li>Right (percent) grade down</li> </ul>	<b>Traffic Counters</b> <ul style="list-style-type: none"> <li>Continuous (CTC)</li> <li>Weight-In-Motion (WIM)</li> <li>Short-Term, Scheduled</li> <li>Short-Term, Unscheduled</li> </ul>	<b>Crash Locations</b> <ul style="list-style-type: none"> <li>Fatal</li> <li>Injury</li> <li>Property Damage Only</li> <li>Unknown Crash Type</li> </ul>	<b>Mileage by Functional Class By Sheet</b> 0814 6 - minor collector 1.799	<b>Mileage by Town By Sheet</b> RICHFORD - V105A0611 1.799 of 1.799	<b>DISTRICT</b> 8	<b>TOWN</b> RICHFORD	<b>Date:</b> 10/03/22	<b>ROUTE</b> VT-105A ETE mileage: 0.0 to 1.799
--	--	--	--	---	---	---	--	----------------------	-------------------------	-----------------------	--