

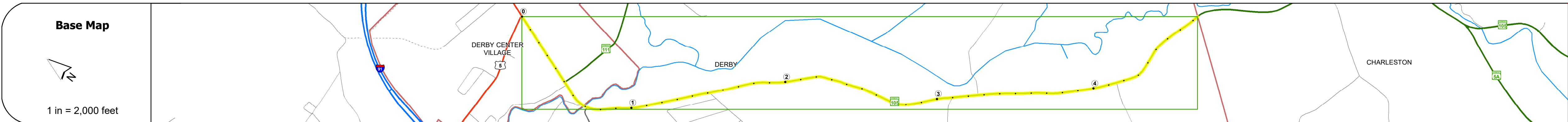
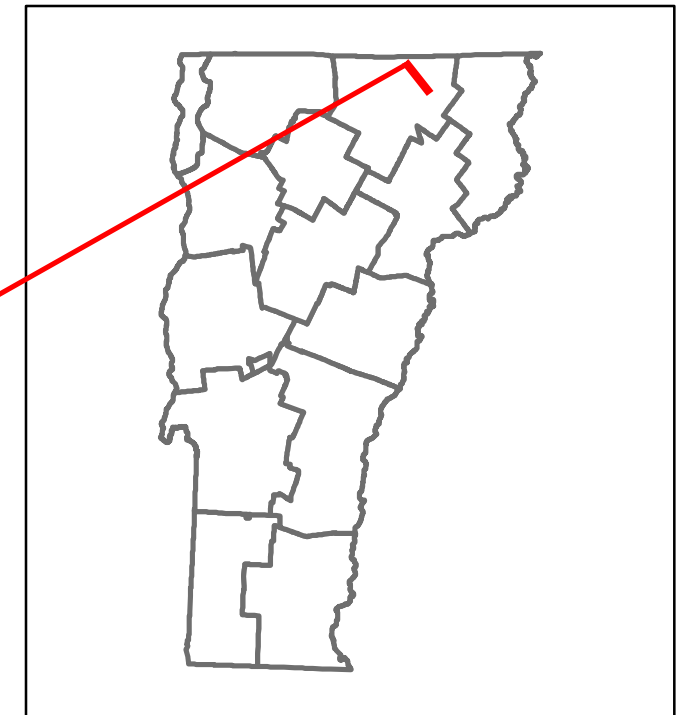


Route Log and Progress Chart

DRAFT

Please Note: Errors and Omissions May Exist.
Contact the VTrans Mapping Section with questions or concerns.

DISTRICT	TOWN	ROUTE
9	DERBY	VT-105



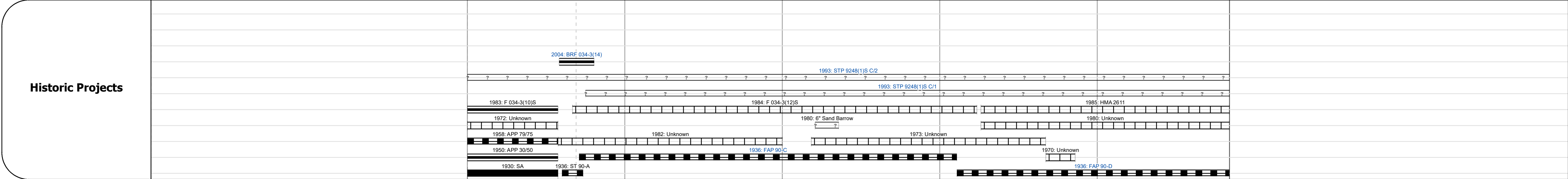
Road Widths	Travellane	Roadway	Lane Count	Base	Subbase
	32	31	26	23	22

Curves	Length	Radius
	5.5	3

Grades	Grade
	-11.3
	+8.0A
	+4.3A
	-3.2A

Guardrails	Location
	Station 1.5 to 2.5

Rumblestrips	Location
	Station 1.5 to 2.5



Maintenance Garage	Location
	District 9 - DMF Maintenance Derby Garage

Speed Zone	Speed
	25

Functional Class	Class
	4 - Minor Arterial

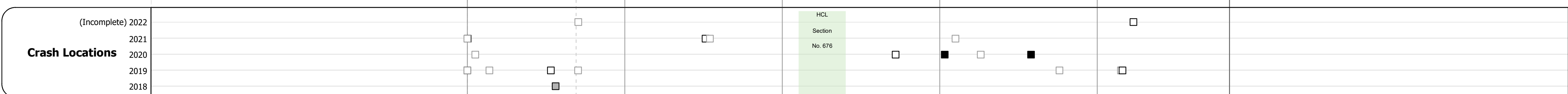
National Highway System	Status
	Not on NGS

Limited Access Highway	Status
	Not a LAH

Customer Service Level	Level
	Regional Corridor

Traffic Counters	Counter ID
	P141, P166, P117

AADT	Year	Left		Right	
		Count	Count	Count	Count
	2021	5850	3941		2392
	2020	5163	3478		2111
	2019	6096	4106		2492
	2018	6100	4100		2500
	2017	6200	4100		2500



STRUCTURE DESCRIPTIONS

- Bridge 64:** Stringer/multi-beam or girder - 2002
Structure No. 200034006410072
Length: 146'
Height: 5.33'
Width: 3.6'
Facility Carried: VT 00105 ML
Structure Type: CURVED WLD PL GIRDER
Features Intersected: GLYDE RIVER
Surface: Bituminous
Maintenance/Ownership: State
- Bridge 65:** Culvert - 1936
Structure No. 300034006510071
Length: 8'
Facility Carried: VT 105
Structure Type: RC BOX W/ CGMPP
Features Intersected: BROOK
Maintenance/Ownership: State
- Bridge 66:** Culvert - 1924
Structure No. 300034006610071
Length: 11'
Facility Carried: VT 105
Structure Type: RC BOX
Features Intersected: BROOK
Maintenance/Ownership: State
- Bridge 67:** Slab - 1924
Structure No. 300034006710071
Length: 16'
Width: 3.1'
Facility Carried: VT 105
Structure Type: CONCRETE SLAB
Features Intersected: BROOK
Surface: Bituminous
Maintenance/Ownership: State
- Bridge 68:** Culvert - 1927
Structure No. 300034006810071
Length: 14'
Under Clearance: 3.0'
Facility Carried: VT 105
Structure Type: RC BOX
Features Intersected: BROOK
Maintenance/Ownership: State
- Bridge 70:** Culvert - 1927
Structure No. 300034007010071
Length: 10'
Facility Carried: VT 105
Structure Type: RC BOX
Features Intersected: SWAMP
Maintenance/Ownership: State
- Bridge 71:** Culvert - 1927
Structure No. 300034007110071
Length: 8'
Facility Carried: VT 105
Structure Type: RC BOX
Features Intersected: SWAMP
Maintenance/Ownership: State
- Bridge 72:** Culvert - 1927
Structure No. 300034007210071
Length: 8'
Facility Carried: VT 105
Structure Type: RC BOX
Features Intersected: SWAMP
Maintenance/Ownership: State
- Bridge 73:** Slab - 1927
Structure No. 300034007310071
Length: 13'
Width: 3.1'
Facility Carried: VT 105
Structure Type: CONCRETE SLAB
Features Intersected: BROOK
Surface: Bituminous
Maintenance/Ownership: State

Historic Projects <ul style="list-style-type: none"> Unknown Retreatment Resurface Bituminous Mix Skinny Mix Bituminous Seal 	Functional Class <ul style="list-style-type: none"> 1 - Interstate System 2 - Other Freeways and Expressways 3 - Principal Arterial 4 - Minor Arterial 5 - Major Collector 6 - Minor Collector 	Curves <ul style="list-style-type: none"> Left Right 	Grades <ul style="list-style-type: none"> Special grade up Special grade down 	Traffic Counters <ul style="list-style-type: none"> Continuous (CTC) Weight-In-Motion (WIM) Short-Term, Scheduled Short-Term, Unscheduled 	Crash Locations <ul style="list-style-type: none"> Fatal Injury Property Damage Only Unknown Crash Type 	Mileage by Functional Class By Sheet 034-3 4 - Minor Arterial 4.839	Mileage by Town By Sheet DERBY - VT105-1007 Ghost Section - (US-5, MM 0.000 to 2.009) 4.839 of 4.839	DISTRICT 9	TOWN DERBY	Date: 10/03/22	ROUTE VT-105 ETE mileage: 57.671 to 62.51
--	--	--	---	---	---	---	--	----------------------	----------------------	-----------------------	--