Route Log and Progress Chart

DRAFT

Please Note: Errors and Omissions May Exist.
Contact the VTrans Mapping Section with questions or concerns.

DISTRICT	TOWN	ROUTE
9	COVENTRY	VT-105

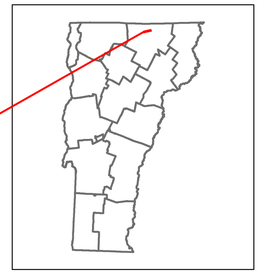

VERMONT 105

Base Map

N

1 in = 1,000 feet

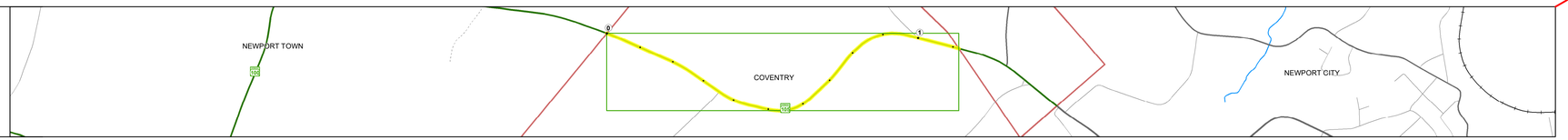

Stick Diagram

- Town Center
- Intersecting State Routes (excl. ramps/approaches)
- Other Intersecting Highways, Ramps, Approaches
- Railroad Crossings
- Primary Structures
- Secondary Structures
- Divided State Highway
- State Highway
- Divided Town Highway
- Town Highway
- Streams (Hydraulic Structure)
- Town Boundary
- Village/UC Boundaries
- District Boundaries
- State/Town Highway Change
- Divided Highway Limits
- Ghost Section Boundary
- Federal Urban Area Limits

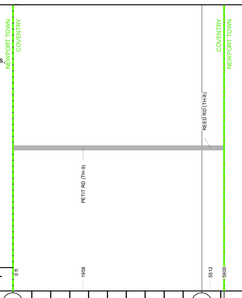

Scale: 1 INCH = 2,000 FEET

0 1

Road Widths

Travellane	22
Roadway	27 28
Lane Count	2
Base	
Subbase	

Curves

4.9 8.3 4.1 7.4

Grades

-5.5

Guardrails

Rumblestrips

Historic Projects

- 2013: STP 2802(1)
- 1991: PMA 9221
- 1983: Unknown
- 1979: Unknown
- 1978: Unknown
- 1958: APP 10/58
- 1930: FAP 127-A

Maintenance Garage

District 9 - DMF Maintenance Westfield Garage

Speed Zone

Functional Class

4

National Highway System

Limited Access Highway

Customer Service Level

Regional Corridor

Traffic Counters

AADT

2021	4413
2020	3895
2019	4599
2018	4600
2017	4400

Crash Locations

(Incomplete) 2022
2021
2020
2019
2018

HCL Section No. 673

HCL Section No. 136

STRUCTURE DESCRIPTIONS

Historic Projects

Unknown, Retreatment, Resurface, Bituminous Mix, Skinny Mix, Bituminous Seal, Bituminous Concrete, Bituminous Macadam, Cold Plane and Bituminous Concrete, Concrete, Gravel, Surface Treated Gravel, Plant Mix, Reclaimed Base and Bituminous Concrete

Indicated plans available - http://vtransmap01.aot.state.vt.us/rp/dpr/Diwebstore/

Functional Class

1 - Interstate System; 2 - Other Freeways and Expressways; 3 - Principal Arterial; 4 - Minor Arterial; 5 - Major Collector; 6 - Minor Collector

Speed Zones

25 30 35 40 45 50 55 60 65

Curves / Grades / Road Widths

Curves (degrees): Left, Right
Grades (percent): grade up, grade down
Road Widths (ft)

Traffic Counters

Continuous (CTC); Weigh-In-Motion (WIM); Short-Term, Scheduled; Short-Term, Unscheduled (counter ID)

AADT (AADT)

Crash Locations

Fatal; Injury; Property Damage Only; Unknown Crash Type

High Crash Locations (HCL's) Sections (& Intersections)

HCL No.: 1 - 100 (1 - 10); 101 - 200 (11 - 20); 201 - 300 (21 - 30); 301 - 400 (31 - 40); 401 - 800 (41 - 113)

Mileage by Functional Class By Sheet

034-2	4 - Minor Arterial	1.117

Page Total Mileage: 1.117 mi

Mileage by Town By Sheet

COVENTRY - V105-1005	1.117 of 1.117

Page Total Mileage: 1.117 mi

DISTRICT	TOWN	Date: 10/03/22	ROUTE
9	COVENTRY	1 of 1 TWN mileage: 0.0 to 1.117	VT-105 ETE mileage: 54.781 to 55.898