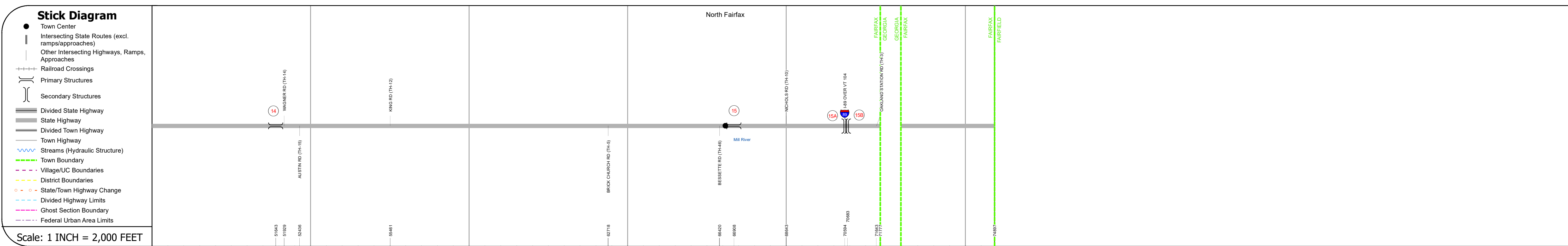
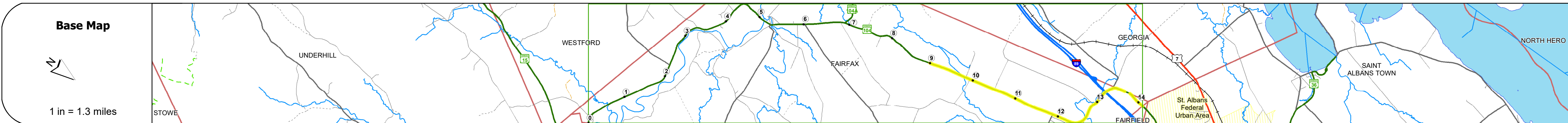
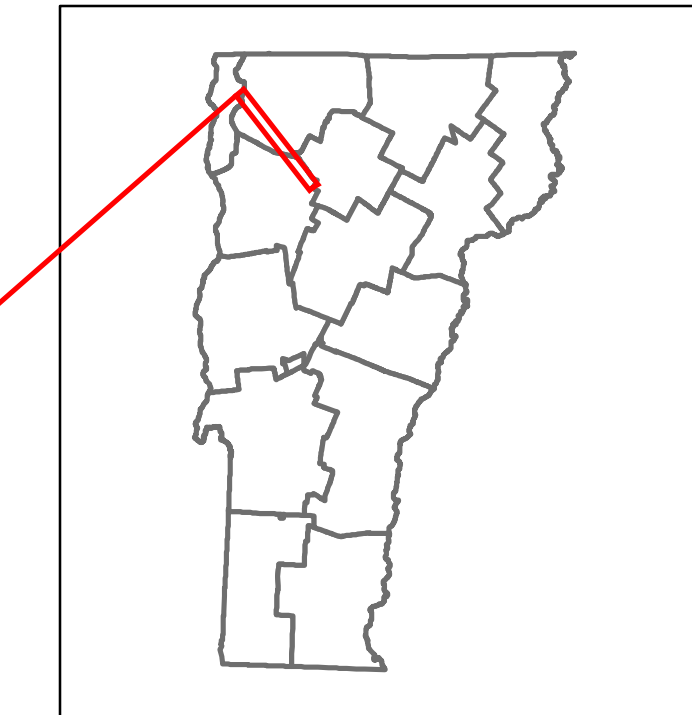


DISTRICT	TOWN	ROUTE
8	FAIRFAX	VT-104



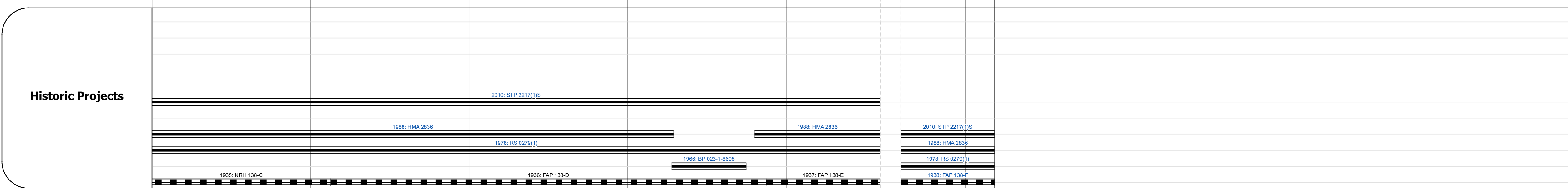
Travellane	29	30	31	29	29	31	35	29	27.5	30.5	29	27	30	27.5	22	27
Roadway																
Lane Count																
Base																
Subbase																

Curves	4					4	6	3	8			6	3			
--------	---	--	--	--	--	---	---	---	---	--	--	---	---	--	--	--

Grades																
--------	--	--	--	--	--	--	--	--	--	--	--	--	--	--	--	--

Guardrails																
------------	--	--	--	--	--	--	--	--	--	--	--	--	--	--	--	--

Rumblestrips																
--------------	--	--	--	--	--	--	--	--	--	--	--	--	--	--	--	--



Maintenance Garage	District 8 - DMF Maintenance St Albans Garage															
--------------------	---	--	--	--	--	--	--	--	--	--	--	--	--	--	--	--

Speed Zone																
------------	--	--	--	--	--	--	--	--	--	--	--	--	--	--	--	--

Functional Class	5															
------------------	---	--	--	--	--	--	--	--	--	--	--	--	--	--	--	--

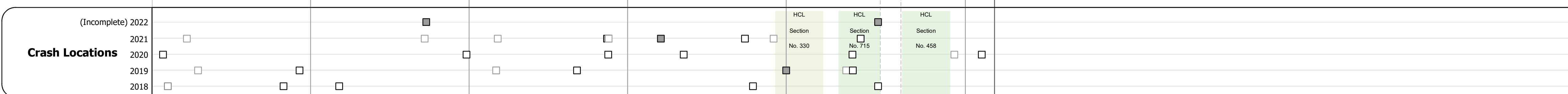
National Highway System																
-------------------------	--	--	--	--	--	--	--	--	--	--	--	--	--	--	--	--

Limited Access Highway																
------------------------	--	--	--	--	--	--	--	--	--	--	--	--	--	--	--	--

Customer Service Level	Local Connector															
------------------------	-----------------	--	--	--	--	--	--	--	--	--	--	--	--	--	--	--

Traffic Counters																
------------------	--	--	--	--	--	--	--	--	--	--	--	--	--	--	--	--

ADT	2021	3353							3903						3903	
	2020	2959							3584						3584	
	2019	3494							4231						4231	
	2018	3500							4400	4300					4300	
	2017	3400							4800	4500					4500	



Historic Projects	Functional Class	Curves	Grades	Traffic Counters	Crash Locations	Mileage by Functional Class By Sheet	Mileage by Town By Sheet
<ul style="list-style-type: none"> Unknown Retreatment Resurface Bituminous Mix Skinny Mix Bituminous Seal 	<ul style="list-style-type: none"> 1 - Interstate System 2 - Other Freeways and Expressways 3 - Principal Arterial 4 - Minor Arterial 5 - Major Collector 6 - Minor Collector 	<ul style="list-style-type: none"> Left Right 	<ul style="list-style-type: none"> Surface Treated Gravel Plant Mix Reclaimed Base and Bituminous Concrete Concrete Gravel 	<ul style="list-style-type: none"> Continuous (CTC) Weight-In-Motion (WIM) Short-Term, Scheduled Short-Term, Unscheduled 	<ul style="list-style-type: none"> Fatal Injury Property Damage Only Unknown Crash Type 	0279 5 - Major collector 5.185	FAIRFAX - V104-0604 5.185 of 14.185

STRUCTURE DESCRIPTIONS

Bridge 14:
Culvert - 1933
Structure No. 300279001406041
Length: 14'
Width: 2.9'
Facility Carried: VT104
Structure Type: RC BOX
Features Intersected: BEAVER MEADOW BROOK
Surface: Bituminous
Maintenance/Ownership: State

Bridge 15:
Culvert - 1966
Structure No. 300279001506041
Length: 10'
Facility Carried: VT104
Structure Type: CGMPPA
Features Intersected: ST. ALBANS RESERVOIR
Maintenance/Ownership: State

Unknown 15A:
Unknown
Structure No. 200089087N06042
Structure Type: Unknown
Features Intersected: 1.89 OVER VT 104
Maintenance/Ownership: State

Unknown 15B:
Unknown
Structure No. 200089087S06042
Structure Type: Unknown
Features Intersected: 1.89 OVER VT 104
Maintenance/Ownership: State